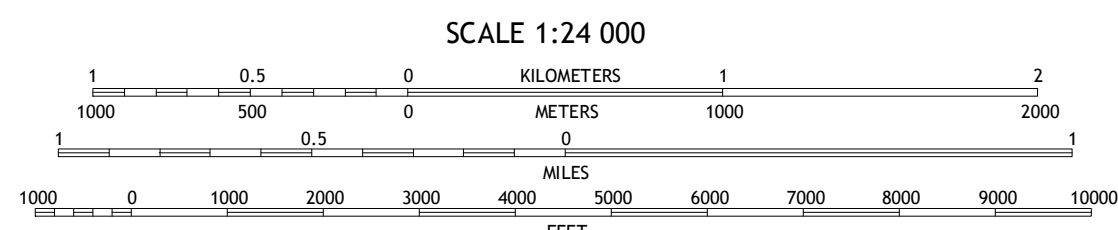
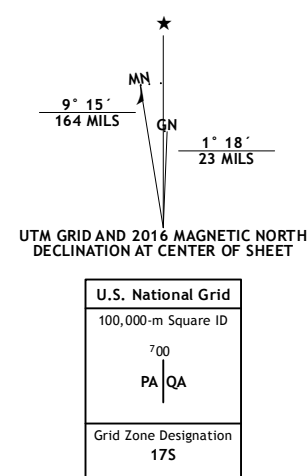


**Produced by the United States Geological Survey**  
 North American Datum of 1983 (NAD83)  
 World Geodetic System of 1984 (WGS84). Projection and  
 1 000-meter grid: Universal Transverse Mercator, Zone 17S  
 10 000-foot ticks: Virginia Coordinate System of 1983 (south zone)

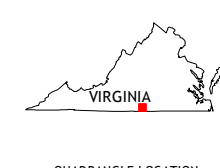
This map is not a legal document. Boundaries may be  
 generalized for this map scale. Private lands within government  
 reservations may not be shown. Obtain permission before  
 entering private lands.

Inventory.....	NAIP, August 20
County.....	U.S. Census Bureau, 2015
Names.....	GNIS, 2015
Hydrography.....	National Hydrography Dataset, 2015
Contours.....	National Elevation Dataset, 2015
Boundaries.....	Multiple sources; see metadata file 1972
Wetlands.....	FWS National Wetlands Inventory 1977



CONTOUR INTERVAL 10 FEET  
NORTH AMERICAN VERTICAL DATUM OF 1988

This map was produced to conform with the  
National Geospatial Program US Topo Product Standard, 2011.  
A metadata file associated with this product is draft version 0.6.19












1	2	3	1 Halifax
4		5	2 Scottsburg
6	7	8	3 Clover

ADJOINING QUADRANGLES

4 South Boston  
5 Buffalo Springs  
6 Cluster Springs  
7 Virgilina  
8 Nelson

**ROAD CLASSIFICATION**

Expressway		Local Connector	
Secondary Hwy		Local Road	
Ramp		4WD	

 Interstate Route     US Route     State Route

OMEGA, VA  
2016

