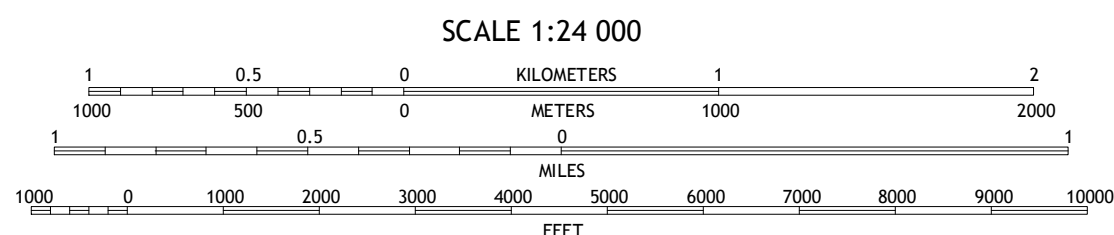
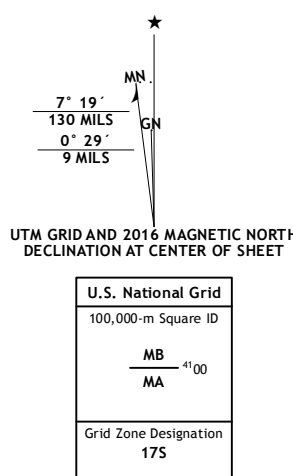


Produced by the United States Geological Survey
 North American Datum of 1983 (NAD83).
 World Geodetic System of 1984 (WGS84). Projection and
 1 000-meter grid: Universal Transverse Mercator, Zone 17s
 10 000-foot ticks: Virginia Coordinate System of 1983 (south
 zone)

This map is not a legal document. Boundaries may be
 generalized for this map scale. Private lands within government
 reservations may not be shown. Obtain permission before
 entering private lands.

imagery	_____	NAP, May	20
Roads	_____	U.S. Census Bureau, 2015	20
Names	_____	GNIS,	20
Hydrography	_____	National Hydrography Dataset,	20
Contours	_____	National Elevation Dataset, 19	20
Boundaries	_____	Multiple sources; see metadata file 1972	20

Wetlands, _____ FWS National Wetlands Inventory 1977 - 20



CONTOUR INTERVAL 40 FEET
NORTH AMERICAN VERTICAL DATUM OF 1988

This map was produced to conform with the
National Geospatial Program US Topo Product Standard, 2011.
A metadata file associated with this product is draft version 0.6.19






1	2	3
4		5
6	7	8

ADJOINING QUADRANGLES

- 1 Keen Mountain
- 2 Jewell Ridge
- 3 Amonate
- 4 Honaker
- 5 Pounding Mill
- 6 Elk Garden
- 7 Saltville
- 8 Broadford

ROAD CLASSIFICATION

Expressway		Local Connector	
Secondary Hwy		Local Road	
Ramp		4WD	

 Interstate Route	 US Route	 State Route
--	--	---

RICHLANDS, VA
2016

