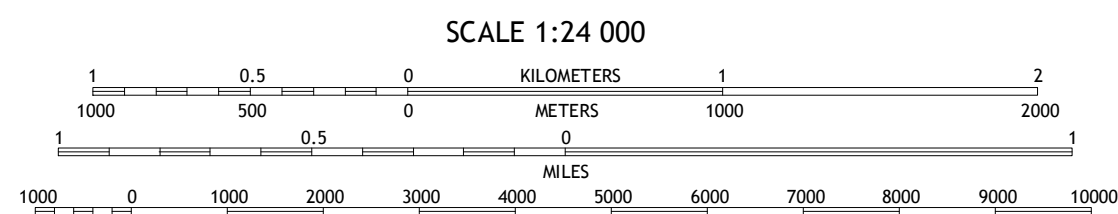
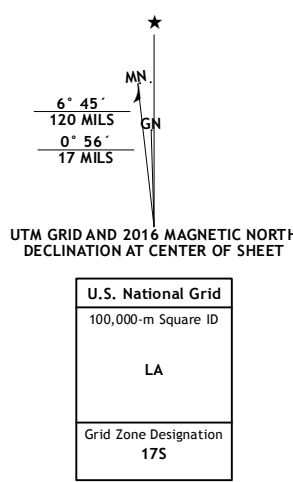
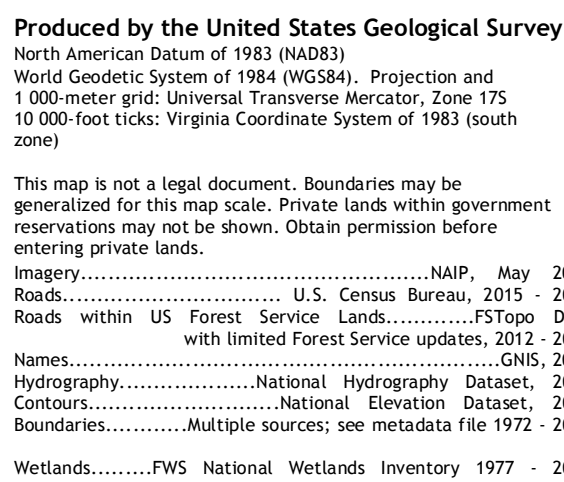


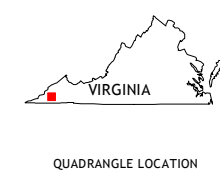


FORT BLACKMORE QUADRANGLE
VIRGINIA-SCOTT CO.
7.5-MINUTE SERIES



CONTOUR INTERVAL 20 FEET
NORTH AMERICAN VERTICAL DATUM OF 1988

This map was produced to conform with the
National Geospatial Program US Topo Product Standard, 2011.
A metadata file associated with this product is draft version 0.6.19















1	2	3
4		5
6	7	8

ADJOINING QUADRANGLES

- 1 Norton
- 2 Wise
- 3 Coeburn
- 4 East Stone Gap
- 5 Dungannon
- 6 Clinchport
- 7 Gate City
- 8 Hiltons

ROAD CLASSIFICATION

Expressway		Local Connector	
Secondary Hwy		Local Road	
Ramp		4WD	
 Interstate Route	 US Route	 State Route	
 FS Primary Route	 FS Passenger Route	 FS High Clearance Route	

Check with local Forest Service unit for current travel conditions and restrictions.

FORT BLACKMORE, VA
2016

