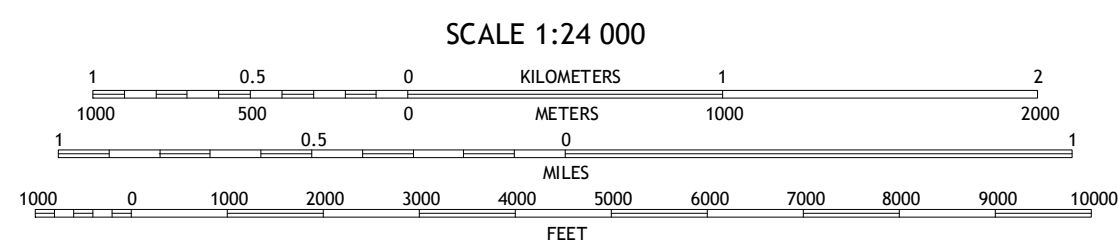
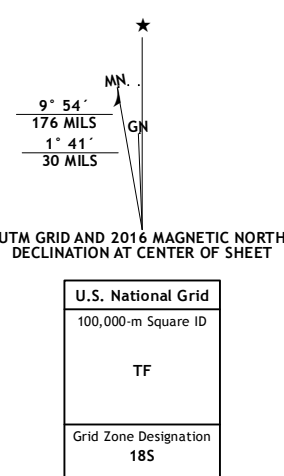


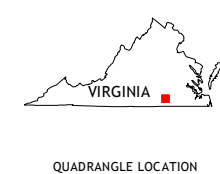
This map is not a legal document. Boundaries may be generalized for this map scale. Private lands within government reservations may not be shown. Obtain permission before entering private lands.

Imagery.....NAIP, August 2015
 Roads.....U.S. Census Bureau, 2015
 Names.....GNIS
 Hydrography.....National Hydrography Dataset
 Contours.....National Elevation Dataset
 Boundaries.....Multiple sources; see metadata file 1972-2015
 Wetlands.....FWS National Wetlands Inventory 1977 - 2015



CONTOUR INTERVAL 10 FEET
NORTH AMERICAN VERTICAL DATUM OF 1988







This map was produced to conform with the
National Geospatial Program US Topo Product Standard, 2011.
A metadata file associated with this product is draft version 0.6.19






1	2	3	1 Danielstown
4		5	2 Warfield
6	7	8	3 McKenney
			4 Alberta
			5 Smoky Ordinary
			6 White Plains
			7 Powellton
			8 Ante

ADJOINING QUADRANGLES

ROAD CLASSIFICATION

Expressway		Local Connector	
Secondary Hwy		Local Road	
Ramp		4WD	

	Interstate Route		US Route		State Route
---	------------------	---	----------	---	-------------

LAWRENCEVILLE, VA
2016

