

CONTOUR INTERVAL 10 FEET
NORTH AMERICAN VERTICAL DATUM OF 1988

This map was produced to conform with the
National Geospatial Program US Topo Product Standard, 2011.
A metadata file associated with this product is draft version 0.6.19










1	2	3
4		5
6	7	8

ADJOINING QUADRANGLES

- 1 Castle Craig
- 2 Gladys
- 3 Mike
- 4 Straightstone
- 5 Brookneal
- 6 Mount Airy
- 7 Republican Grove
- 8 Nathalie

ROAD CLASSIFICATION

Expressway		Local Connector	
Secondary Hwy		Local Road	
Ramp		4WD	

	Interstate Route		US Route		State Route
---	------------------	---	----------	---	-------------

LONG ISLAND, VA
2016

