



BLACKSBURG QUADRANGLE
VIRGINIA-MONTGOMERY CO.
7.5-MINUTE SERIES



Produced by the United States Geological Survey
 North American Datum of 1983 (NAD83)
 World Geodetic System of 1984 (WGS84). Projection and
 1 000-meter grid: Universal Transverse Mercator, Zone 17s
 10 000-foot ticks: Virginia Coordinate System of 1983 (south zone)

This map is not a legal document. Boundaries may be
 different from those shown on the ground. Private lands within government
 reservations may not be shown. Obtain permission before
 entering private lands.

Imagery U.S. Census Bureau, 2015 NAIP, October 2013

Roads U.S. Forest Service, 2012 FSTopo

Wetlands with limited Forest Service updates, 2012 D12

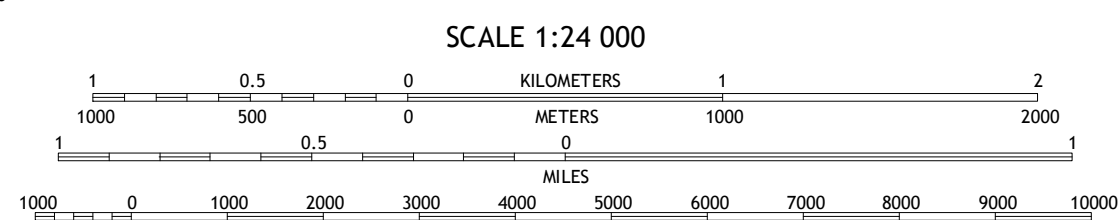
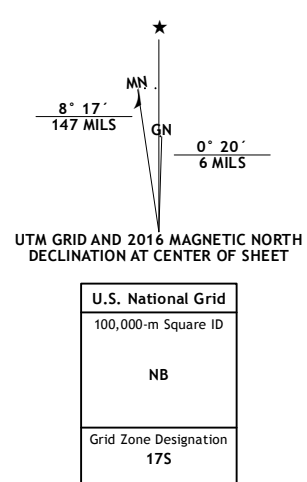
Names National Hydrographic Dataset, 2012 GNS

Hydrography National Hydrographic Dataset, 2012 D12

Contours National Elevation Dataset, 2012 D12

Boundaries Multiple sources; see metadata file 1972 Z12

Wetlands FWS National Wetlands Inventory 1977 Z12



CONTOUR INTERVAL 20 FEET
NORTH AMERICAN VERTICAL DATUM OF 1988

This map was produced to conform with the
National Geospatial Program US Topo Product Standard, 2011.
A metadata file associated with this product is draft version 0.6.19









QUADRANGLE LOCATION







1	2	3
4		5
6	7	8

ADJOINING QUADRANGLES

- 1 Eggleston
- 2 Newport
- 3 McDonalds Mill
- 4 Radford North
- 5 Ironto
- 6 Radford South
- 7 Riner
- 8 Pilot

ROAD CLASSIFICATION

Expressway		Local Connector	
Secondary Hwy		Local Road	
Ramp		4WD	

	Interstate Route		US Route		State Route
	FS Primary Route		FS Passenger Route		FS High Clearance Route

Check with local Forest Service unit
for current travel conditions and restrictions.

BLACKSBURG, VA
2016