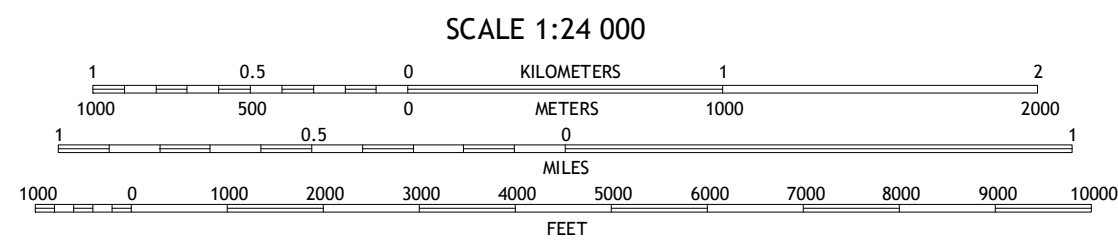
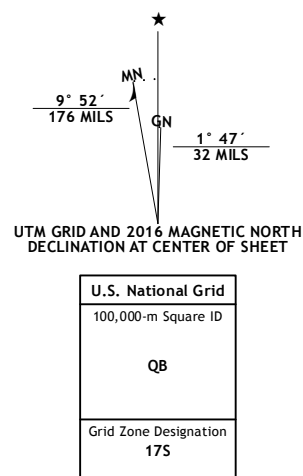


| | |
|------------------|---|
| Imagery..... | NAIP, September 2014 |
| Roads..... | U.S. Census Bureau, 2015 - 2016 |
| Names..... | GNIS, 2016 |
| Hydrography..... | National Hydrography Dataset, 2014 |
| Contours..... | National Elevation Dataset, 2015 |
| Boundaries..... | Multiple sources; see metadata file 1972 - 2016 |
| Wetlands..... | FWS National Wetlands Inventory 1977 - 2014 |



CONTOUR INTERVAL 10 FEET
NORTH AMERICAN VERTICAL DATUM OF 1988

This map was produced to conform with the
National Geospatial Program US Topo Product Standard, 2011.
A metadata file associated with this product is draft version 0.6.19












| | | | |
|---|---|---|--------------|
| 1 | 2 | 3 | 1 Whiteville |
| 4 | | 5 | 2 Trenholm |
| 6 | 7 | 8 | 3 Powhatan |

ADJOINING QUADRANGLES

4 Cumberland
5 Chula
6 Deatonville
7 Jetersville
8 Amelia Court House

ROAD CLASSIFICATION

| | | | |
|---------------|---|-----------------|---|
| Expressway |  | Local Connector |  |
| Secondary Hwy |  | Local Road |  |
| Ramp |  | 4WD |  |

 Interstate Route  US Route  State Route

BALLSVILLE, VA
2016