

CONTOURS NOT PRESENT BECAUSE AVAILABLE ELEVATION
DATA DO NOT MEET ACCURACY REQUIREMENTS

This map was produced to conform with the
National Geospatial Program US Topo Product Standard, 2011.
A metadata file associated with this product is draft version 0.6.19








1	2	3	1 Reedville
4		5	2 East of Reedville
6	7	8	3 Goose Island

ADJOINING QUADRANGLES

4 Fleets Bay
5 West of Nandua Creek
6 Deltaville
7 East of Deltaville
8 West of Jamesville

ROAD CLASSIFICATION

Expressway		Local Connector	
Secondary Hwy		Local Road	
Ramp		4WD	

 Interstate Route  US Route  State Route

EAST OF FLEETS BAY, VA
2016

