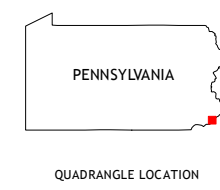


CONTOUR INTERVAL 20 FEET
NORTH AMERICAN VERTICAL DATUM OF 1988





This map was produced to conform with the
National Geospatial Program US Topo Product Standard, 2011.
A metadata file associated with this product is draft version 0.6.19






1	2	3
4		5
6	7	8

1 Norristown
 2 Germantown
 3 Frankford
 4 Lansdowne
 5 Camden
 6 Bridgeport
 7 Woodbury
 8 Runnemede

ROAD CLASSIFICATION

Expressway		Local Connector	
Secondary Hwy		Local Road	
Ramp		4WD	

 Interstate Route  US Route  State Route

PHILADELPHIA, PA-NJ
2016

