




CONTOUR INTERVAL 20 FEET  
NORTH AMERICAN VERTICAL DATUM OF 1988

This map was produced to conform with the  
National Geospatial Program US Topo Product Standard, 2011.  
A metadata file associated with this product is draft version 0.6.19



**ROAD CLASSIFICATION**

Expressway		Local Connector	
Secondary Hwy		Local Road	
Ramp		4WD	

 Interstate Route     US Route     State Route

1	2	3	1 Meadows of Dan
4		5	2 Stuart
6	7	8	3 Patrick Springs
			4 Claudville
			5 Nettlebridge
			6 Pilot Mountain
			7 Hanging Rock
			8 Danbury

ADJOINING QUADRANGLES

STUART SE, VA-NC  
2016

