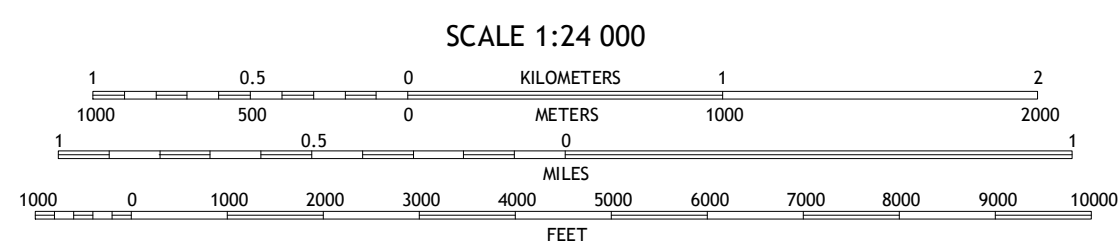
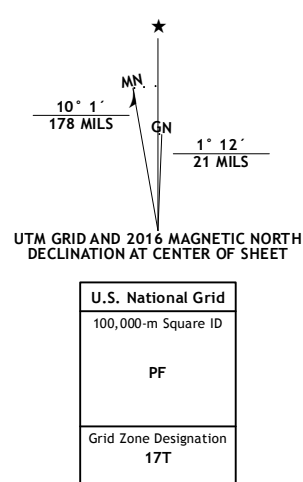


Imagery.....	NAP, June 2013
Roads.....	U.S. Census Bureau, 2015 - 2016
Names.....	GNIS, 2016
Hydrography.....	National Hydrography Dataset, 2013
Contours.....	National Elevation Dataset, 2010
Boundaries.....	Multiple sources; see metadata file 1972 - 2016
Wetlands.....	FWS National Wetlands Inventory 1977 - 2014









CONTOUR INTERVAL 20 FEET
NORTH AMERICAN VERTICAL DATUM OF 1988




This map was produced to conform with the
National Geospatial Program US Topo Product Standard, 2011.
A metadata file associated with this product is draft version 0.6.19



1	2	3	1 Tylersburg
			2 Marienville West
4		5	3 Marienville East
			4 Lucinda
6	7	8	5 Sigel
			6 Strattanville
			7 Corsica
			8 Brookville

ROAD CLASSIFICATION

Expressway		Local Connector	
Secondary Hwy		Local Road	
Ramp		4WD	

	Interstate Route		US Route		State Route
---	------------------	---	----------	---	-------------

COOKSBURG, PA
2016

