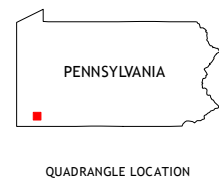


CONTOUR INTERVAL 10 FEET
NORTH AMERICAN VERTICAL DATUM OF 1988

This map was produced to conform with the
National Geospatial Program US Topo Product Standard, 2011.
A metadata file associated with this product is draft version 0.6.19












1	2	3	1 Ellsworth
4		5	2 California
6	7	8	3 Fayette City

ADJOINING QUADRANGLES

4 Mather
5 New Salem
6 Garards Fort
7 Masontown
8 Smithfield

ROAD CLASSIFICATION

Expressway		Local Connector	
Secondary Hwy		Local Road	
Ramp		4WD	

 Interstate Route  US Route  State Route

CARMICHAELS, PA
2016

