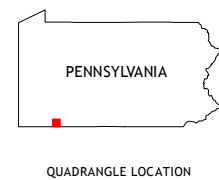


CONTOUR INTERVAL 20 FEET
NORTH AMERICAN VERTICAL DATUM OF 1988

This map was produced to conform with the
National Geospatial Program US Topo Product Standard, 2011.
A metadata file associated with this product is draft version 0.6.19








1	2	3	1 South Connelssville
4		5	2 Mill Run
6	7	8	3 Kingwood

ADJOINING QUADRANGLES

- 4 Fort Necessity
- 5 Confluence
- 6 Brandonville
- 7 Friendsville
- 8 Accident

ROAD CLASSIFICATION

Expressway		Local Connector	
Secondary Hwy		Local Road	
Ramp		4WD	

 Interstate Route  US Route  State Route

OHIO, PA
2016

