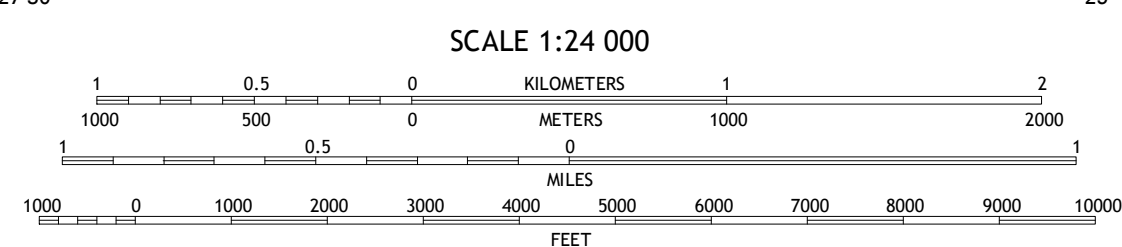
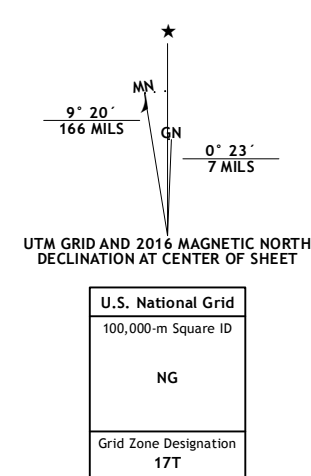


**Produced by the United States Geological Survey**  
 North American Datum of 1983 (NAD83)  
 World Geodetic System of 1984 (WGS84). Projection and  
 100 000 m grid: Universal Transverse Mercator, Zone 17T  
 10 000-foot ticks: Pennsylvania Coordinate System of 1983  
 (north zone)

This map is not a legal document. Boundaries may be  
 generalized for this map scale. Private lands within government  
 reservations may not be shown. Obtain permission before  
 entering private lands.

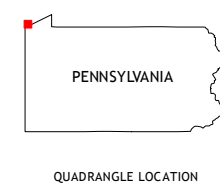
Imagery .....NAIP, June 20  
 Names .....US Census Bureau, 2015  
 Names .....GNIS  
 Hydrography .....National Hydrography Dataset,  
 Contours .....National Elevation Dataset,  
 Boundaries .....Multiple sources; see metadata file 1972

Wetlands .....FWS National Wetlands Inventory 1977



CONTOUR INTERVAL 10 FEET  
NORTH AMERICAN VERTICAL DATUM OF 1988

This map was produced to conform with the  
National Geospatial Program US Topo Product Standard, 2011.  
A metadata file associated with this product is draft version 0.6.19






|   |   |   |   |
|---|---|---|---|
| 1 | 2 | 3 | 1 |
| 4 |   | 5 | 2 |
| 6 | 7 | 8 | 3 |

4  
5 Fairview  
6 Conneaut  
7 East Springfield  
8 Albion

ADJOINING QUADRANGLES

### ROAD CLASSIFICATION

|  |  |   |   |
|--|--|---|---|
| Expressway   |           | Local Connector   |  |
| Secondary Hwy  |           | Local Road  |  |
| Ramp   |           | 4WD   |  |
|  Interstate Route |  US Route |  State Route |   |

FAIRVIEW SW, PA  
2016

