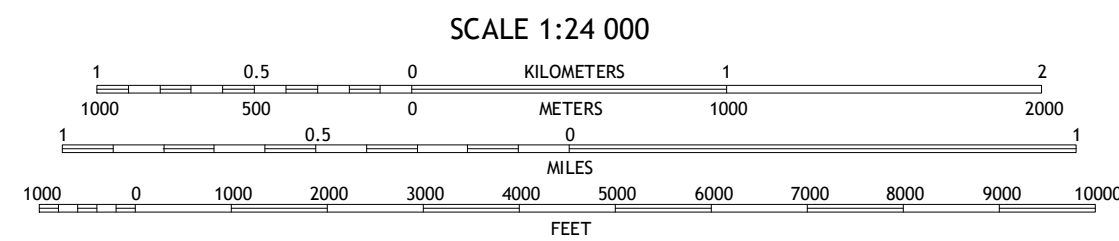
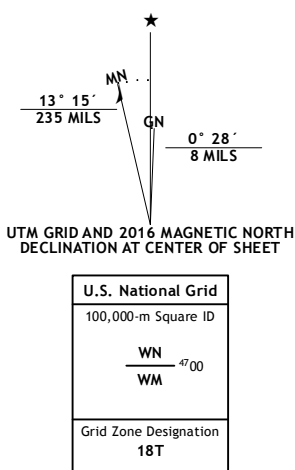


Imagery.....	NALIP,	August	2013
Roads.....	U.S. Census Bureau,	2015	2016
Names.....	GNIS,		2016
Hydrography.....	National Hydrography Dataset,		2013
Contours.....	National Elevation Dataset,		2016
Boundaries.....	Multiple sources; see metadata file	1972 -	2016
Wetlands.....	FWS National Wetlands Inventory	1977 -	2014



CONTOUR INTERVAL 20 FEET  
NORTH AMERICAN VERTICAL DATUM OF 1988

This map was produced to conform with the  
National Geospatial Program US Topo Product Standard, 2011.  
A metadata file associated with this product is draft version 0.6.19












1	2	3	1 Breakabeen
4		5	2 Middleburgh
6	7	8	3 Rensselaerville

ADJOINING QUADRANGLES

4 Gilboa  
5 Durham  
6 Prattsville  
7 Ashland  
8 Hensonville

**ROAD CLASSIFICATION**

Expressway		Local Connector	
Secondary Hwy		Local Road	
Ramp		4WD	

 Interstate Route     US Route     State Route

LIVINGSTONVILLE, NY  
2016

