

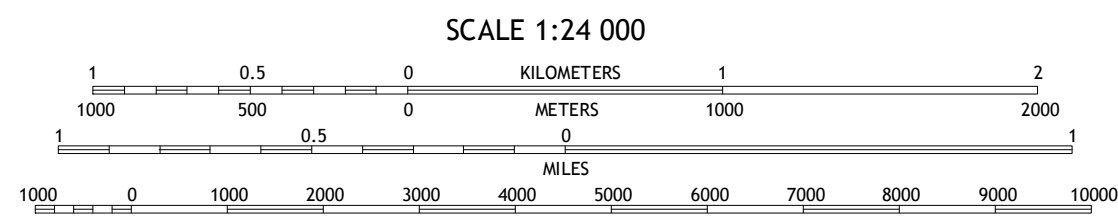
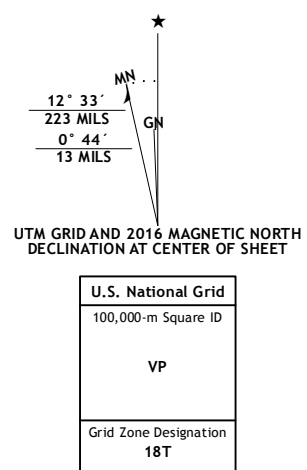
Produced by the United States Geological Survey

Northern American Datum of 1983 (NAD83)
World Geodetic System of 1984 (WGS84). Projection and
1 000-metre grid: Universal Transverse Mercator, Zone 18T
10 000-foot ticks: New York Coastal Survey of 1983 (central zone)

This map is not a legal document. Boundaries may be
generalized for this map scale. Private lands within government
reservations may not be shown. Obtain permission before
entering private lands.

City.....NAIP, June 2000
Roads.....U.S. Census Bureau, 2015
Names.....GNIS
Hydrography.....National Hydrography Dataset,
Contours.....National Elevation Dataset, 1984
Boundaries.....Multiple sources; see metadata file 1972

Wetlands.....FWS National Wetlands Inventory 1977 - 2000



CONTOUR INTERVAL 10 FEET
NORTH AMERICAN VERTICAL DATUM OF 1988

This map was produced to conform with the
National Geospatial Program US Topo Product Standard, 2011.
A metadata file associated with this product is draft version 0.6.19






1	2	3	1 Pulaski
4		5	2 Richland
6	7	8	3 Orwell

ADJOINING QUADRANGLES

- 4 Mexico
- 5 Williamstown
- 6 Central Square
- 7 Mallory
- 8 Panther Lake

ROAD CLASSIFICATION

Expressway		Local Connector	
Secondary Hwy		Local Road	
Ramp		4WD	

 Interstate Route  US Route  State Route

DUGWAY, NY
2016

