

CONTOUR INTERVAL 20 FEET  
NORTH AMERICAN VERTICAL DATUM OF 1988

This map was produced to conform with the  
National Geospatial Program US Topo Product Standard, 2011.  
A metadata file associated with this product is draft version 0.6.19










1	2	3	1 Stony Creek
4		5	2 Warrensburg
6	7	8	3 Lake George

ADJOINING QUADRANGLES


4 Conklingville  
5 Glens Falls  
6 Porter Corners  
7 Corinth  
8 Gansevoort

### ROAD CLASSIFICATION


Expressway		Local Connector	
Secondary Hwy		Local Road	
Ramp		4WD	



Interstate Route



US Route



State Route

LAKE LUZERNE, NY  
2016

