

CONTOUR INTERVAL 20 FEET  
NORTH AMERICAN VERTICAL DATUM OF 1988


This map was produced to conform with the  
National Geospatial Program US Topo Product Standard, 2011.  
A metadata file associated with this product is draft version 0.6.19





1	2	3	1 South Ononda
4		5	2 Jamesville
6	7	8	3 Oran
			4 Otisco Valley
			5 DeRuyter
			6 Homer
			7 Truxton
			8 Cuyler


ADJOINING QUADRANGLES

**ROAD CLASSIFICATION**

 Local Con

 Local Roa

 4WD

te  US Route

**TULLY, NY**

**2016**

