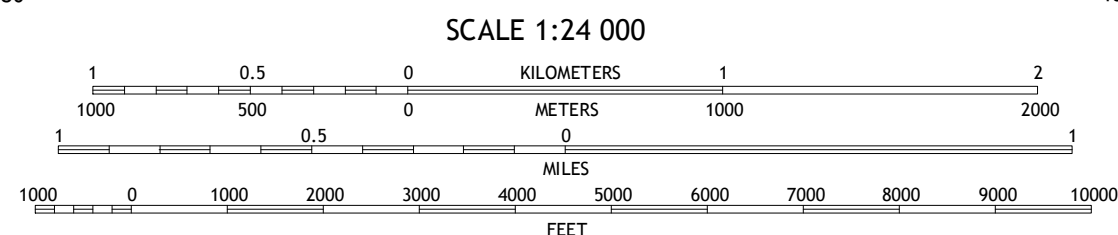


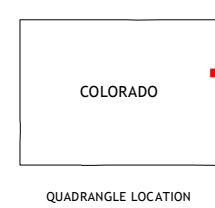
This map is not a legal document. Boundaries may be generalized for this map scale. Private lands within government reservations may not be shown. Obtain permission before entering private lands.

Imagery.....NAIP, July
Roads.....U.S. Census Bureau, 2015
Names.....GNIS
Hydrography.....National Hydrography Dataset
Contours.....National Elevation Dataset
Boundaries.....Multiple sources; see metadata file 1972
Public Land Survey System.....BLM
Wetlands.....FWS National Wetlands Inventory 1971 - 20



CONTOUR INTERVAL 10 FEET
NORTH AMERICAN VERTICAL DATUM OF 1988





This map was produced to conform with the
National Geospatial Program US Topo Product Standard, 2011.
A metadata file associated with this product is draft version 0.6.19






1	2	3
4		5
6	7	8

- 1 Idalia
- 2 Bonny Reservoir North
- 3 Hale Ponds
- 4 Idalia SE
- 5 Bonny Reservoir SE
- 6 Burlington NE
- 7 Kanorado NW
- 8 Kanorado NE

ROAD CLASSIFICATION

Expressway		Local Connector	
Secondary Hwy		Local Road	
Ramp		4WD	

 Interstate Route  US Route  State Route

BONNY RESERVOIR SOUTH, CO
2016

