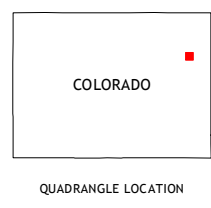


CONTOUR INTERVAL 10 FEET  
NORTH AMERICAN VERTICAL DATUM OF 1988

This map was produced to conform with the  
National Geospatial Program US Topo Product Standard, 2011.  
A metadata file associated with this product is draft version 0.6.19





1	2	3	1 De Nova NW
4		5	2 De Nova NE
6	7	8	3 Beverly Grove




ADJOINING QUADRANGLES

4 De Nova  
5 Abarr  
6 Cope NW  
7 Cope  
8 Joes

### ROAD CLASSIFICATION

Expressway		Local Connector	
Secondary Hwy		Local Road	
Ramp		4WD	

 Interstate Route	 US Route	 State Route
--	--	---

DE NOVA SE, CO  
2016

