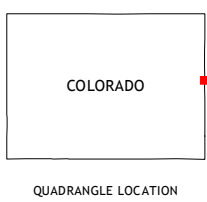











CONTOUR INTERVAL 10 FEET
NORTH AMERICAN VERTICAL DATUM OF 1988

This map was produced to conform with the
National Geospatial Program US Topo Product Standard, 2011.
A metadata file associated with this product is draft version 0.6.19



ROAD CLASSIFICATION

Expressway		Local Connector	
Secondary Hwy		Local Road	
Ramp		4WD	

 Interstate Route  US Route  State Route

1	2	3	1 Peconic
			2 Kanorado
4		5	3 Ruleton
			4 Mount Sunflower NW
6	7	8	5 Horsethief Draw NW
			6 Mount Sunflower SW
			7 Mount Sunflower
			8 Horsethief Draw

ADJOINING QUADRANGLES

MOUNT SUNFLOWER NE, CO-KS
2016

