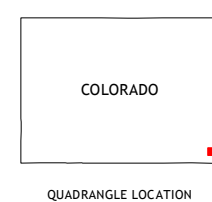


CONTOUR INTERVAL 10 FEET
NORTH AMERICAN VERTICAL DATUM OF 1988

This map was produced to conform with the
National Geospatial Program US Topo Product Standard, 2011.
A metadata file associated with this product is draft version 0.6.19












1	2	3	1 Vilas North
4		5	2 Walsh
6	7	8	3 Bartlett

ADJOINING QUADRANGLES

4 Vilas South
5 Stonington
6 Moore Draw NW
7 Moore Draw NE
8 Midway

ROAD CLASSIFICATION

Expressway		Local Connector	
Secondary Hwy		Local Road	
Ramp		4WD	

 Interstate Route  US Route  State Route

WALSH SE, CO
2016