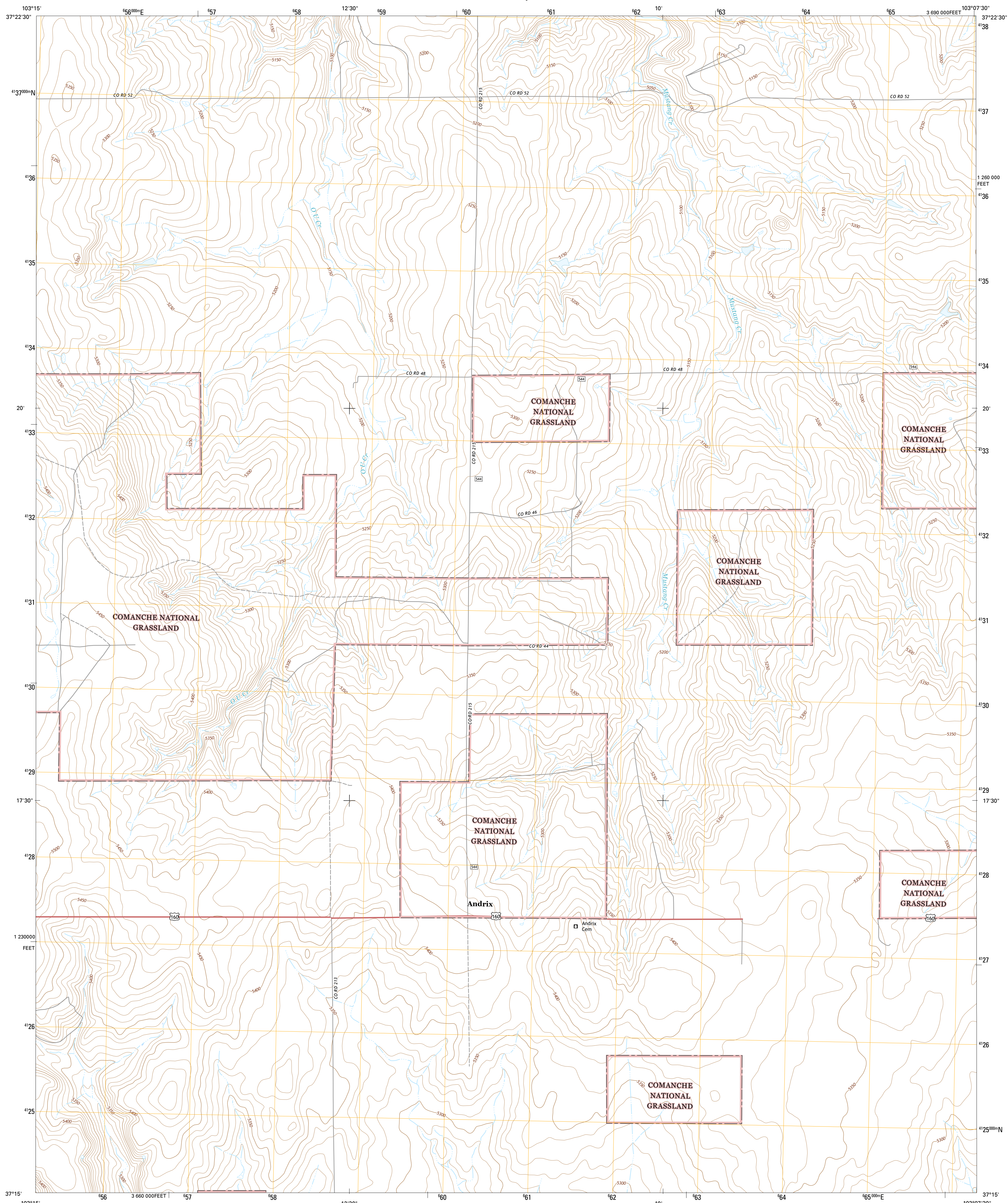
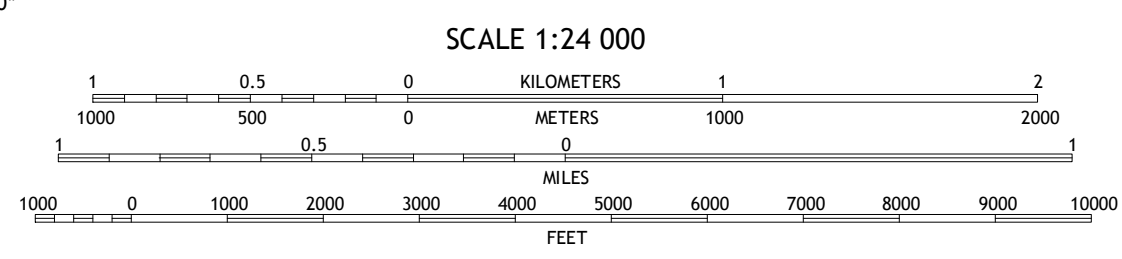





ANDRIX QUADRANGLE
COLORADO-LAS ANIMAS CO.
7.5-MINUTE SERIES

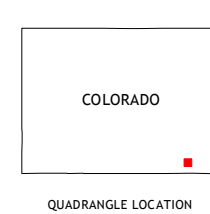


Imagery.....	U.S. NAIP	July	2013
Roads.....	U.S. Census Bureau	2015	2016
Roads within US Forest Service Lands.....	FTSTopo	Data	
.....	with limited Forest Service updates	2012	2016
Names.....	GNIS	2016	
Hydrography.....	National Hydrography Dataset	2013	
Contours.....	National Elevation Dataset	2005	
Boundaries.....	Multiple sources; see metadata file	1972	2016
Public Land Survey System.....	BLM	2011	
Wetlands.....	FWS National Wetlands Inventory	1977	2014



CONTOUR INTERVAL 10 FEET
NORTH AMERICAN VERTICAL DATUM OF 1988

This map was produced to conform with the
National Geospatial Program US Topo Product Standard, 2011.
A metadata file associated with this product is draft version 0.6.19













1	2	3
4		5
6	7	8

ADJOINING QUADRANGLES

- 1 Robbers Roost Canyon
- 2 Buck Canyon
- 3 Table Mesa
- 4 Kim North
- 5 Utleyville
- 6 Kim South
- 7 Pintada Creek
- 8 Carrizo Mountain

ROAD CLASSIFICATION

Expressway		Local Connector	
Secondary Hwy		Local Road	
Ramp		4WD	

 Interstate Route	 US Route	 State Route
 FS Primary Route	 FS Passenger Route	 FS High Clearance Route

Check with local Forest Service unit
for current travel conditions and restrictions.

ANDRIX, CO
2016

