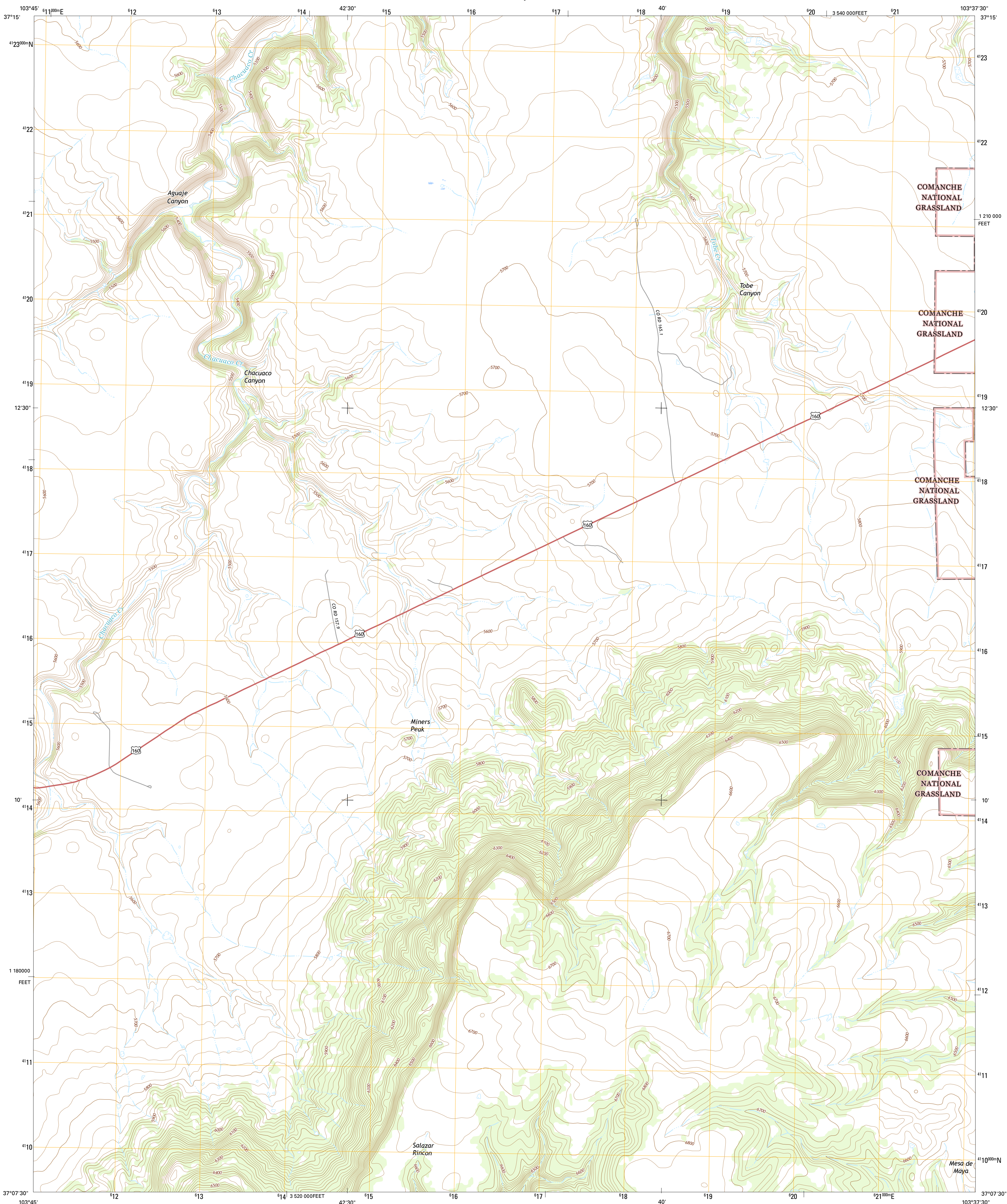
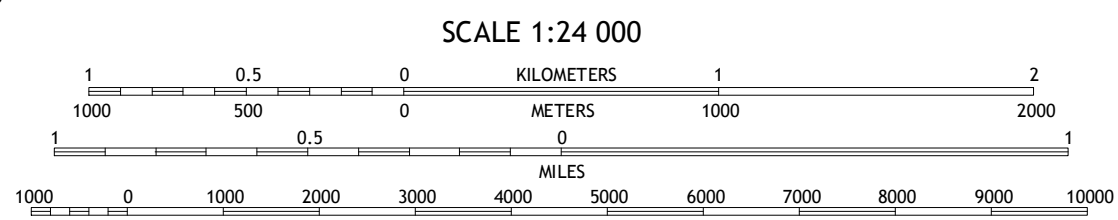





**MINERS PEAK QUADRANGLE**  
**COLORADO-LAS ANIMAS CO.**  
**7.5-MINUTE SERIES**

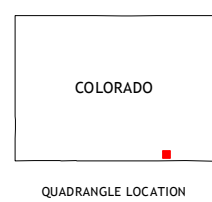


Imagery	NAIP	July	2013
Roads	U.S. Census Bureau	2015	2016
Roads within US Forest Service Lands	FSTPO	Data	2016
	with limited Forest Service updates	2012	2016
Names	GNIS		
Hydrography	National Hydrography Dataset		2013
Contours	National Elevation Dataset		2005
Boundaries	Multiple sources; see metadata file	1972	2016
Public Land Survey System	BLM		2011
Wetlands	FWS National Wetlands Inventory	1977	2014



CONTOUR INTERVAL 20 FEET  
NORTH AMERICAN VERTICAL DATUM OF 1988

This map was produced to conform with the  
National Geospatial Program US Topo Product Standard, 2011.  
A metadata file associated with this product is draft version 0.6.19









1	2	3	1 Doss Canyon South
4		5	2 Humbar Spring
6	7	8	3 Villegreen







ADJOINING QUADRANGLES

- 4 Box Ranch
- 5 Tobe
- 6 Branson SE
- 7 Pine Canyon
- 8 Cobert Mesa North

### ROAD CLASSIFICATION

Expressway		Local Connector	
Secondary Hwy		Local Road	
Ramp		4WD	

 Interstate Route	 US Route	 State Route
 FS Primary Route	 FS Passenger Route	 FS High Clearance Route

MINERS PEAK, CO  
2016

