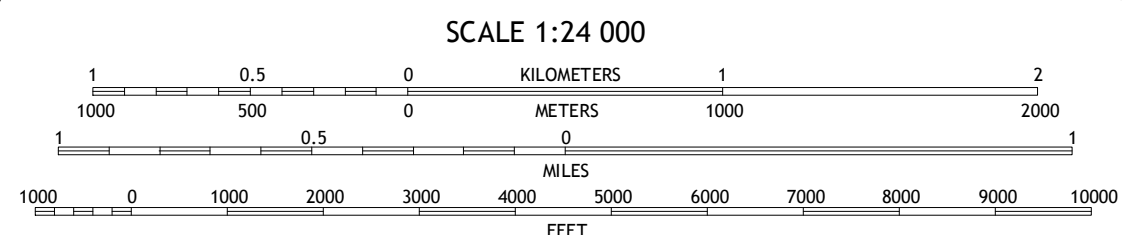
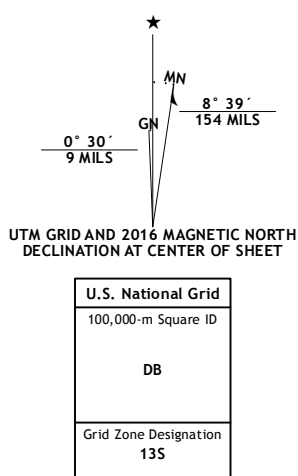


Produced by the United States Geological Survey
 North American Datum of 1983 (NAD83)
 U.S. Geodetic System of 1984 (NGS84), Projection and
 1 000-metre grid: Universal Transverse Mercator, Zone 13S
 10 000-foot ticks: Colorado Coordinate System of 1983 (south zone)

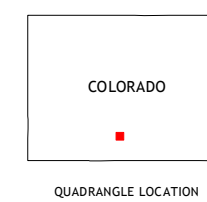
This map is not a legal document. Boundaries may be
 generalized for this map scale. Private lands within government
 reservations may not be shown. Obtain permission before
 entering private lands.

Imagery.....NAP, July 2010
 Data.....U.S. Census Bureau, 2010
 Names.....GNIS, 2010
 Hydrography.....National Hydrography Dataset,
 contours.....National Elevation Dataset, 2010
 Public Land System.....BLM, 2010
 Wetlands.....FWS National Wetlands Inventory 1977 - 2010








CONTOUR INTERVAL 5 FEET
NORTH AMERICAN VERTICAL DATUM OF 1988

This map was produced to conform with the
National Geospatial Program US Topo Product Standard, 2011.
A metadata file associated with this product is draft version 0.6.19



ROAD CLASSIFICATION

- Expressway  Local Connector 
 Secondary Hwy Local Road
 Ramp 4WD
 Interstate Route  US Route  State Route

1	2	3	1 Deadman Camp SW
4		5	2 Deadman Camp
6	7	8	3 Sand Camp

ADJOINING SQUARES

4 Hooper West
5 Medano Ranch
6 Mount Pleasant School
7 Hooper SE
8 Dry Lakes

ADJOINING QUADRANGLES

HOOPER EAST, CO
2016

