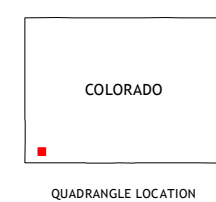


CONTOUR INTERVAL 40 FEET  
NORTH AMERICAN VERTICAL DATUM OF 1988

This map was produced to conform with the  
National Geospatial Program US Topo Product Standard, 2011.  
A metadata file associated with this product is draft version 0.6.19












1	2	3	1 Dolores West
4		5	2 Dolores East
6	7	8	3 Millwood

ADJOINING QUADRANGLES

- 4 Cortez
- 5 Mancos
- 6 Wetherill Mes
- 7 Moccasin Mes
- 8 Trail Canyon

### ROAD CLASSIFICATION

Expressway		Local Connector	
Secondary Hwy		Local Road	
Ramp		4WD	

 Interstate Route     US Route     State Route

POINT LOOKOUT, CO  
2016