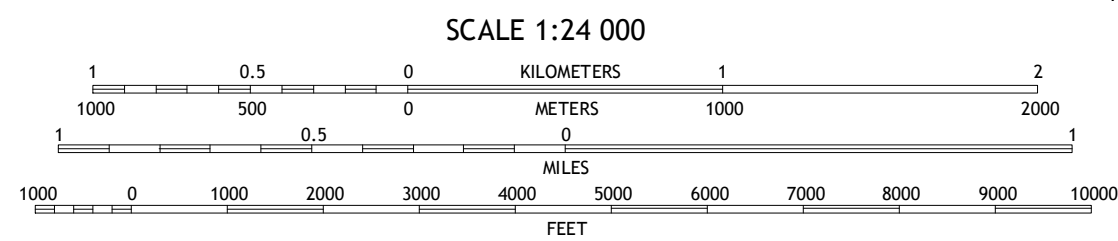
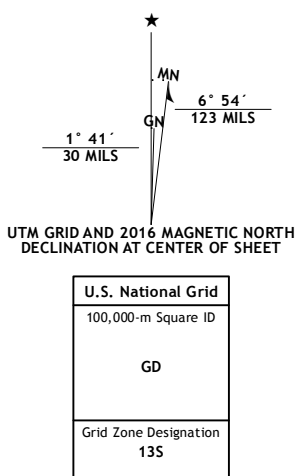


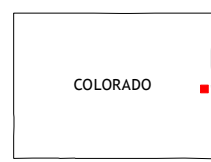
This map is not a legal document. Boundaries may be generalized for this map scale. Private lands within government reservations may not be shown. Obtain permission before entering private lands.

Imagery.....NAIP, July 2001  
Roads.....U.S. Census Bureau, 2015  
Names.....GNIS  
Hydrography.....National Hydrography Dataset, 2002  
Contours.....National Elevation Dataset, 2011  
Boundaries.....Multiple sources; see metadata file 1972-2011  
Public Land Survey System.....BLM, 2011  
Wetlands.....FWS National Wetlands Inventory 1977-2011












CONTOUR INTERVAL 10 FEET  
NORTH AMERICAN VERTICAL DATUM OF 1988

This map was produced to conform with the  
National Geospatial Program US Topo Product Standard, 2011.  
A metadata file associated with this product is draft version 0.6.19



### ROAD CLASSIFICATION

Expressway		Local Connector	
Secondary Hwy		Local Road	
Ramp		4WD	

 Interstate Route     US Route     State Route

1	2	3	1 Rock Creek
4		5	2 East of Rock Creek
6	7	8	3 Mount Sunflower SW

ADJOINING QUADRANGLES

- 4 Cheyenne Wells NW
- 5 Arapahoe NW
- 6 Cheyenne Wells SW
- 7 Cheyenne Wells
- 8 Arapahoe

CHEYENNE WELLS NE, CO  
2016

