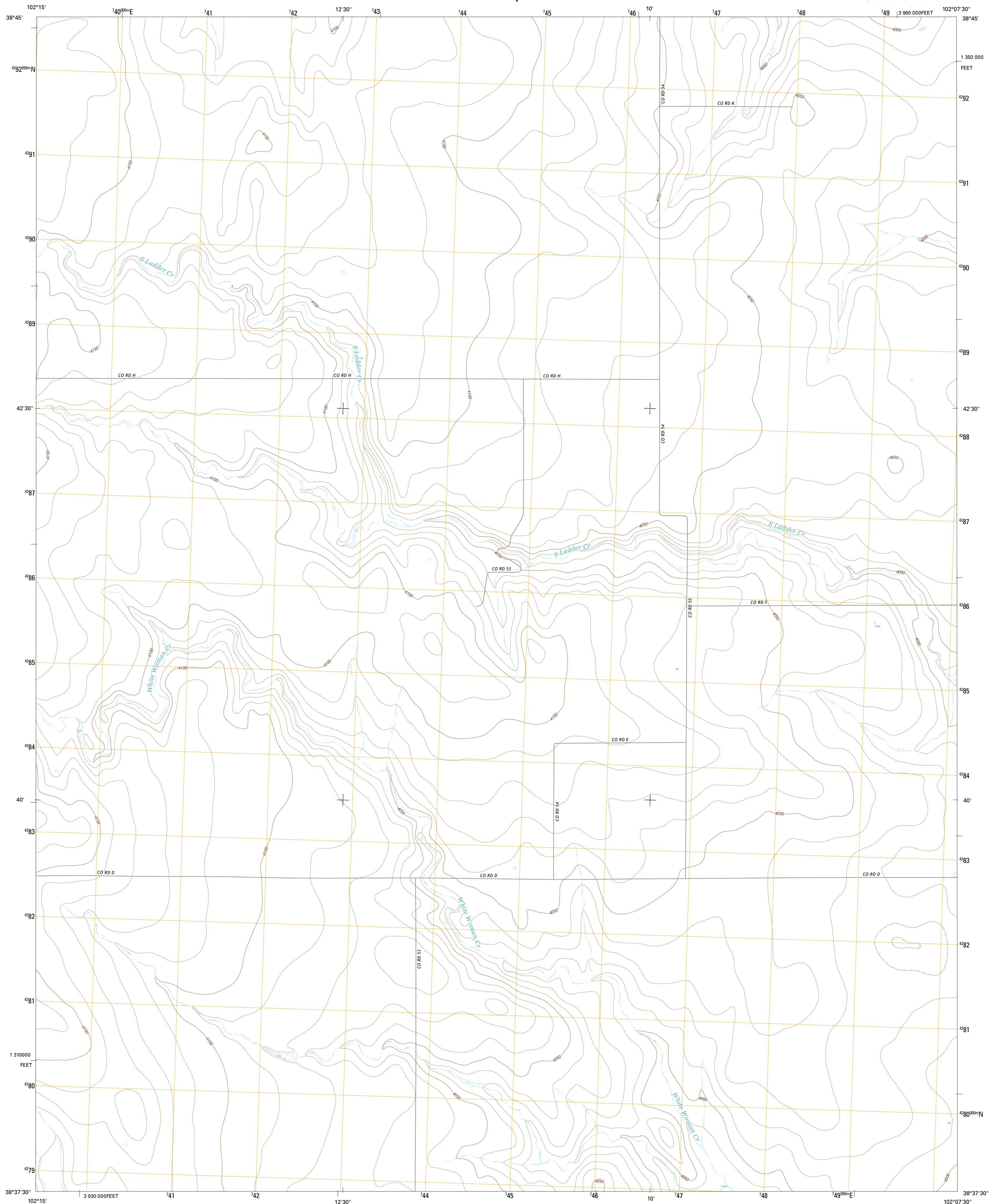




U.S. DEPARTMENT OF THE INTERIOR
U.S. GEOLOGICAL SURVEY



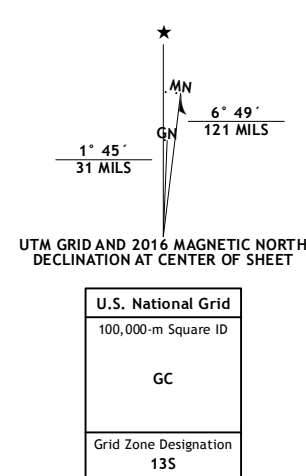
LAKE ALBERT NW QUADRANGLE
COLORADO-CHEYENNE CO.
7.5-MINUTE SERIES



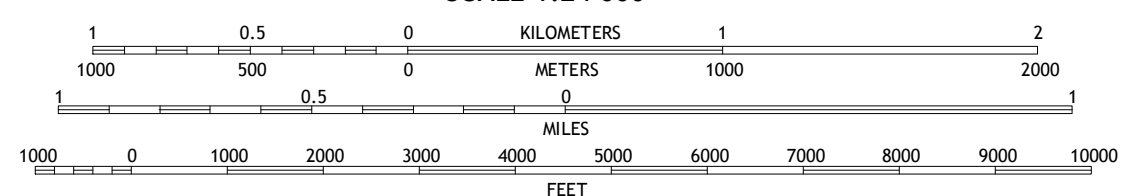
Produced by the United States Geological Survey
North American Datum of 1983 (NAD83)
World Geodetic System of 1984 (WGS84). Projection and
1 000-meter grid: Universal Transverse Mercator, Zone 13S
10 000-foot ticks: Colorado Coordinate System of 1983 (central
zone)

This map is not a legal document. Boundaries may be generalized for this map scale. Private lands within government reservations may not be shown. Obtain permission before entering private lands.

Imagery.....NAIP July 2010
Roads.....U.S. Census Bureau 2010
Names.....GNIS
Hydrography.....National Hydrography Dataset
Contours.....National Elevation Dataset
Boundaries.....Multiple sources; see metadata file 1972 -
Public Land Survey System.....BLM
Wetlands.....FWS National Wetlands Inventory 1972 - 2010

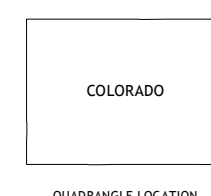


SCALE 1:24 000



CONTOUR INTERVAL 10 FEET
NORTH AMERICAN VERTICAL DATUM OF 1988

This map was produced to conform with the
National Geospatial Program US Topo Product Standard, 2011.
A metadata file associated with this product is draft version 0.6.19



ROAD CLASSIFICATION



1	2	3
4		5
6	7	8

1 Cheyenne Wells
 2 Arapahoe
 3 Arapahoe SE
 4 South of Cheyenne Wells
 5 Colony Township NW
 6 North of Sheridan Lake
 7 Lake Albert
 8 Colony Township West

LAKE ALBERT NW, CO
2016

