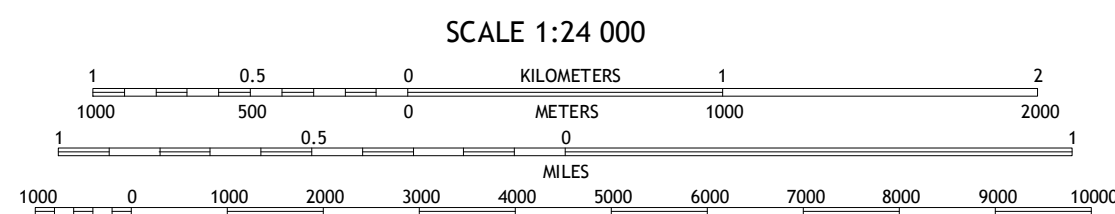
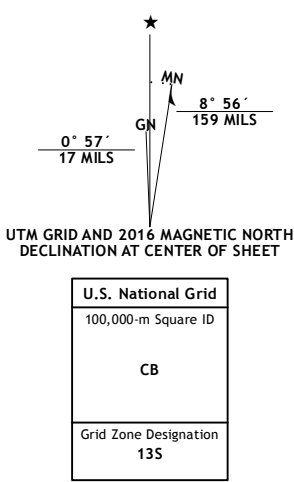
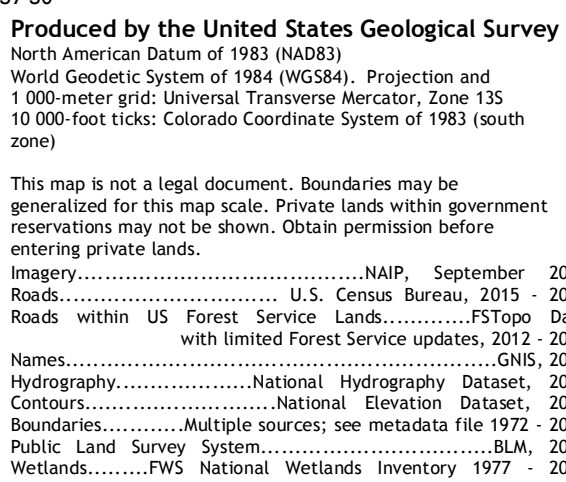


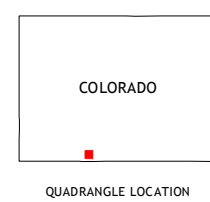


VICTORIA LAKE QUADRANGLE
COLORADO
7.5-MINUTE SERIES



CONTOUR INTERVAL 40 FEET
NORTH AMERICAN VERTICAL DATUM OF 1988





This map was produced to conform with the
National Geospatial Program US Topo Product Standard, 2011.
A metadata file associated with this product is draft version 0.6.19









1	2	3	1 Summit Peak
4		5	2 Platoro
6	7	8	3 Red Mountain
			4 Elephant Head Rock
			5 Spectacle Lake
			6 Chama Peak
			7 Archuleta Creek
			8 Cumbres

ADJOINING QUADRANGLES

ROAD CLASSIFICATION

Expressway		Local Connector	
Secondary Hwy		Local Road	
Ramp		4WD	

 Interstate Route	 US Route	 State Route
 FS Primary Route	 FS Passenger Route	 FS High Clearance Route

Check with local Forest Service unit
for current travel conditions and restrictions.

VICTORIA LAKE, CO
2016

