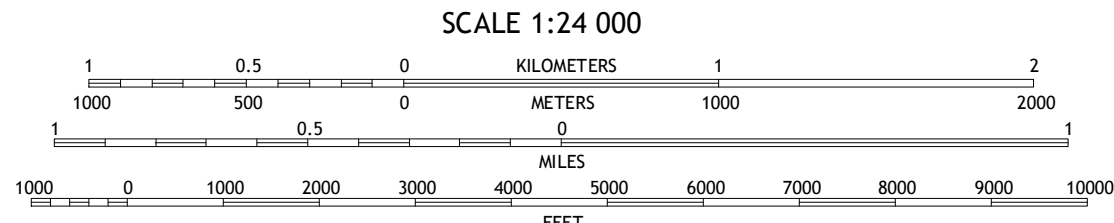
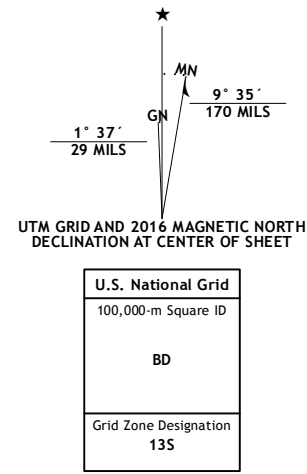
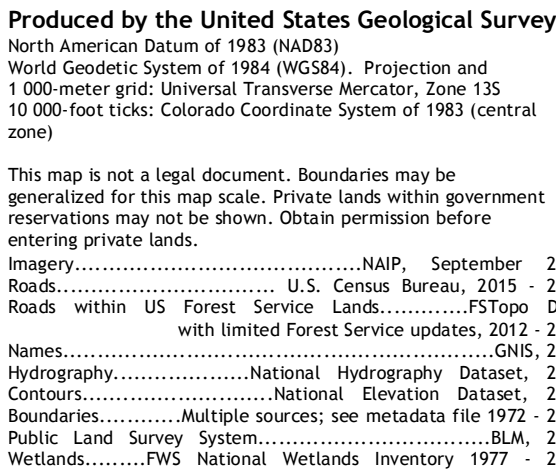


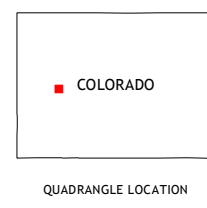


BOWIE QUADRANGLE
COLORADO
7.5-MINUTE SERIES



CONTOUR INTERVAL 40 FEET
NORTH AMERICAN VERTICAL DATUM OF 1988

This map was produced to conform with the
National Geospatial Program US Topo Product Standard, 2011.
A metadata file associated with this product is draft version 0.6.19











1	2	3
4		5
6	7	8

ADJOINING QUADRANGLES

- 1 Chalk Mountain
- 2 Electric Mountain
- 3 Bull Mountain
- 4 Gray Reservoir
- 5 Somerset
- 6 Hotchkiss
- 7 Paonia
- 8 Minnesota Pass

ROAD CLASSIFICATION

Expressway		Local Connector	
Secondary Hwy		Local Road	
Ramp		4WD	

 Interstate Route	 US Route	 State Route
 FS Primary Route	 FS Passenger Route	 FS High Clearance Route

BOWIE, CO
2016

