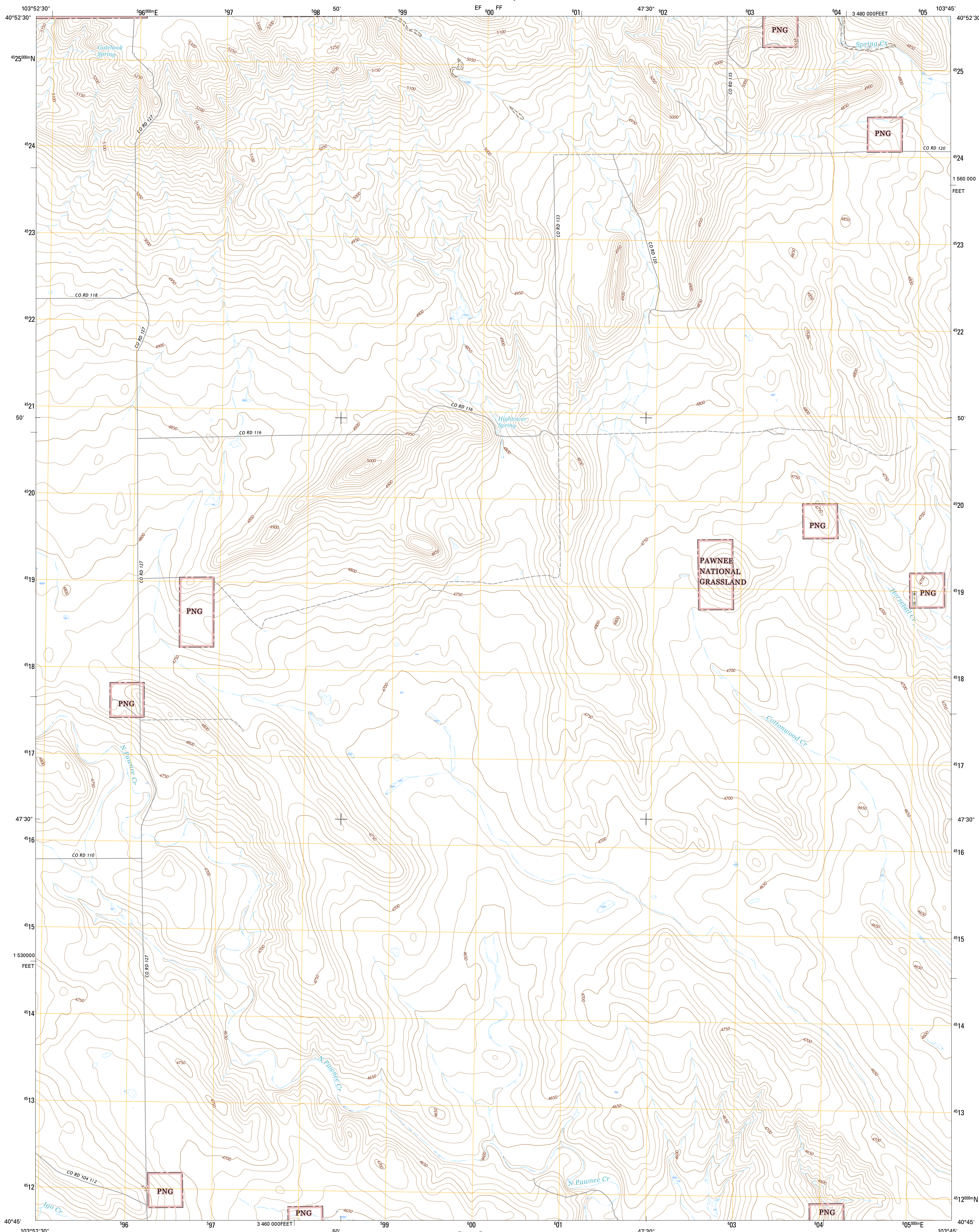
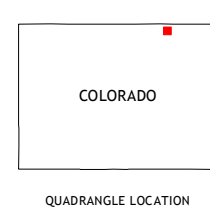
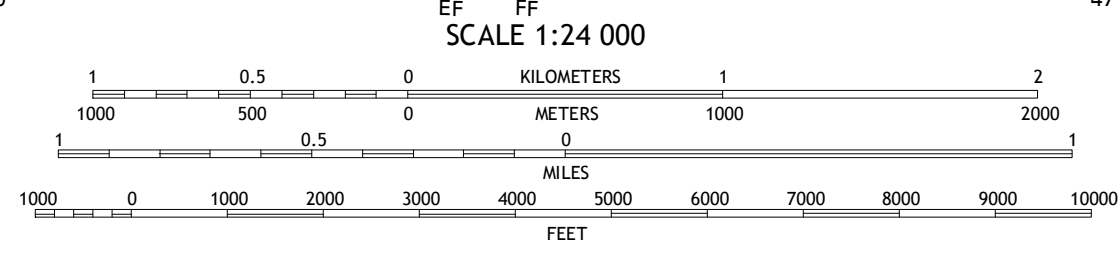
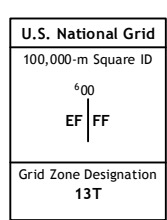




GATEHOOK SPRING QUADRANGLE
COLORADO-WELD CO.
7.5-MINUTE SERIES



Imagery.....	NAIP, July	2013
Roads.....	U.S. Census Bureau, 2015	2016
Roads within US Forest Service Lands.....	FSFSTPO	Data
	with limited Forest Service updates, 2012	2016
Names.....	GNIS,	2016
Hydrography.....	National Hydrography Dataset,	2013
Contours.....	National Elevation Dataset,	2003
Boundaries.....	Multiple sources; see metadata file	1972
Public Land Survey System.....	BLM,	2011
Wetlands.....	FWS National Wetlands Inventory	1977 2014









1	2	3
4		5
6	7	8

ADJOINING QUADRANGLES

- 1 Dolan Spring
- 2 Vim School
- 3 Battle Canyon
- 4 Pawnee Butte
- 5 Avalo
- 6 Raymer NW
- 7 Raymer NE
- 8 Stoneham NW

ROAD CLASSIFICATION

Expressway		Local Connector	
Secondary Hwy		Local Road	
Ramp		4WD	
 Interstate Route	 US Route	 State Route	
 FS Primary Route	 FS Passenger Route	 FS High Clearance Route	

Check with local Forest Service unit
for current travel conditions and restrictions.

GATEHOOK SPRING, CO
2016

