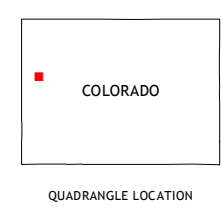






CONTOUR INTERVAL 40 FEET  
NORTH AMERICAN VERTICAL DATUM OF 1988




This map was produced to conform with the National Geospatial Program US Topo Product Standard, 2011. A metadata file associated with this product is draft version 0.6.19



1	2	3	1 Henderson Ridge
4		5	2 Desert Gulch
6	7	8	3 Mount Blaine
			4 Middle Dry Fork
			5 Long Point
			6 Corcoran Peak
			7 Winter Flats
			8 Wagon Track Ridge

### ROAD CLASSIFICATION

Expressway		Local Connector	
Secondary Hwy		Local Road	
Ramp		4WD	

 Interstate Route     US Route     State Route

THE SADDLE, CO  
2016

