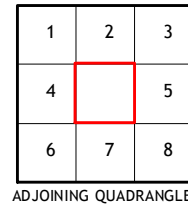

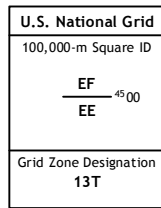










PURCELL QUADRANGLE
COLORADO-WELD CO.
7.5-MINUTE SERIES









Imagery.....	NAIP	July	2013
Roads.....	U.S. Census Bureau	2015	2016
Roads within US Forest Service Lands.....	FSTPO	Data	2016
.....	with limited Forest Service updates	2012	2016
Names.....	GNIS		
Hydrography.....	National Hydrography Dataset		2013
Contours.....	National Elevation Dataset		2003
Boundaries.....	Multiple sources; see metadata file	1972	2016
Public Land Survey System.....	BLM		2011
Wetlands.....	FWS National Wetlands Inventory	1977	2014



1 Eastman Creek South
2 Eastman Creek SE
3 Reno Reservoir
4 Antelope Reservoir
5 Baker Draw
6 Eaton
7 Galetton
8 Cornish

Expressway  Local Connector 
 Secondary Hwy  Local Road 
 Ramp  4WD 

 Interstate Route  US Route  State Route

 FS Primary Route  FS Passenger Route  FS High Clearance Route

Check with local Forest Service unit
for current travel conditions and restrictions.

PURCELL, CO
2016

