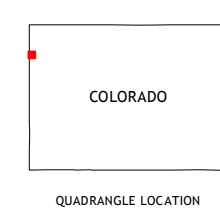


CONTOUR INTERVAL 20 FEET
NORTH AMERICAN VERTICAL DATUM OF 1988





This map was produced to conform with the
National Geospatial Program US Topo Product Standard, 2011.
A metadata file associated with this product is draft version 0.6.19






1	2	3
4		5
6	7	8

1 Snake John Reef
 2 Plug Hat Rock
 3 Lazy Y Point
 4 Dinosaur
 5 Rangely NE
 6 Walsh Knolls
 7 Banty Point
 8 Rangely

ROAD CLASSIFICATION

Expressway		Local Connector	
Secondary Hwy		Local Road	
Ramp		4WD	

 Interstate Route  US Route  State Route

MELLEN HILL, CO
2016

