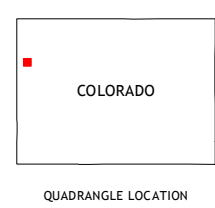


CONTOUR INTERVAL 40 FEET
NORTH AMERICAN VERTICAL DATUM OF 1988

This map was produced to conform with the
National Geospatial Program US Topo Product Standard, 2011.
A metadata file associated with this product is draft version 0.6.19










1	2	3	1 Water Canyon
4		5	2 Philadelphia Creek
6	7	8	3 Sagebrush Hill

4 Texas Mountain
5 Black Cabin Gulch
6 Big Foundation Creek
7 Brushy Point
8 Razorback Ridge

ADJOINING QUADRANGLES

ROAD CLASSIFICATION

Expressway		Local Connector	
Secondary Hwy		Local Road	
Ramp		4WD	

	Interstate Route		US Route		State Route
---	------------------	---	----------	---	-------------

WHITE COYOTE DRAW, CO
2016

