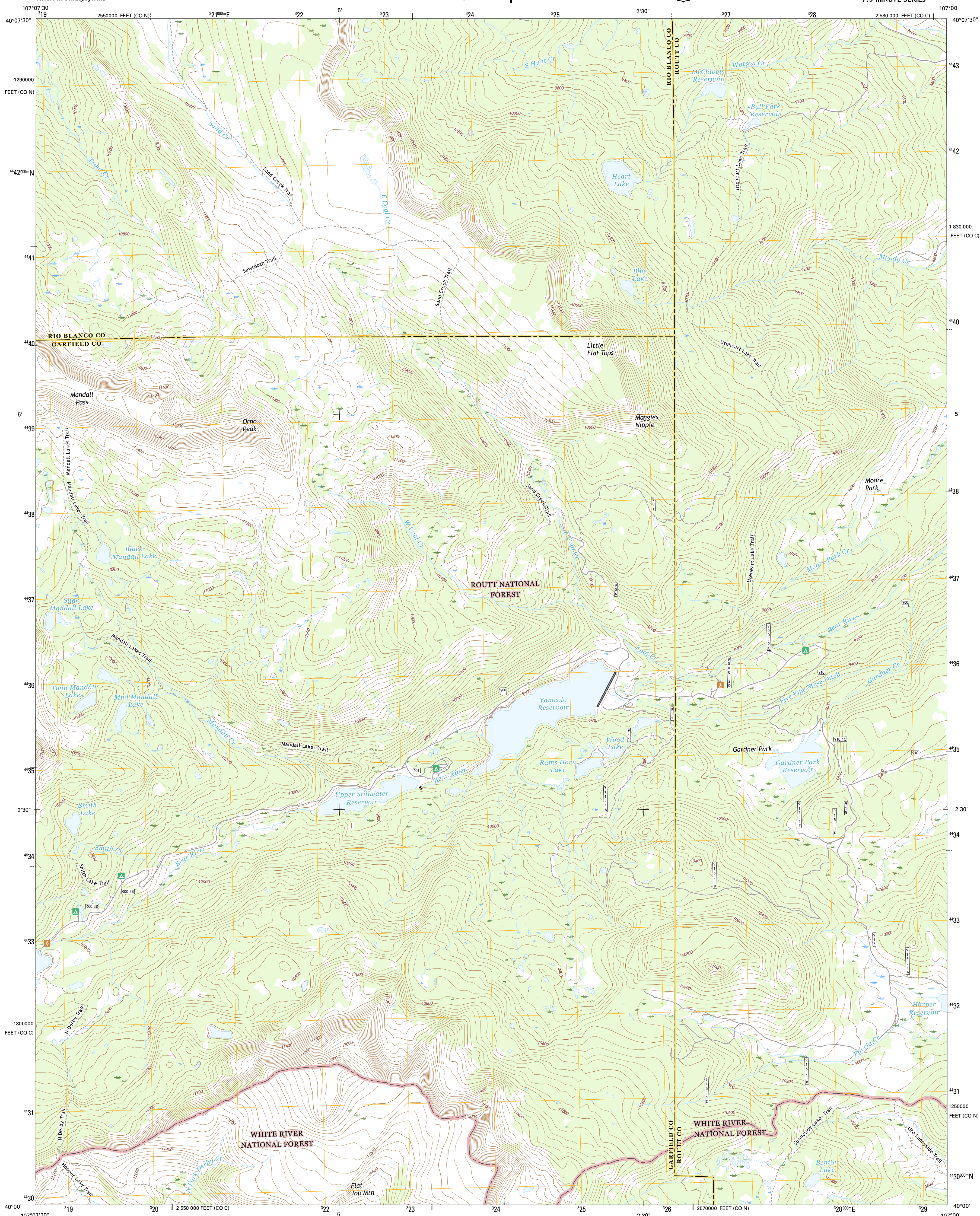
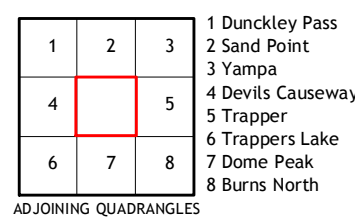
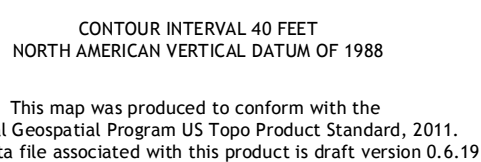
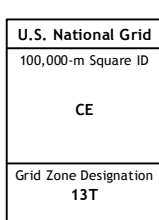




ORNO PEAK QUADRANGLE
COLORADO
7.5-MINUTE SERIES



Imagery.....	NAP, September	2012
Roads.....	U.S. Census Bureau, 2015	2012
Roads within US Forest Service Lands.....	FTSTPO	2012
.....	with limited Forest Service updates, 2012	2012
Names.....	GNIS,	2012
Hydrography.....	National Hydrography Dataset,	2012
Contours.....	National Elevation Dataset,	2012
Boundaries.....	Multiple sources; see metadata file 1972	2012
Public Land Survey System.....	BLM,	2012
Wetlands.....	FWS National Wetlands Inventory 1977	2012



Check with local Forest Service unit
for current travel conditions and restrictions

ORNO PEAK, CO
2016

