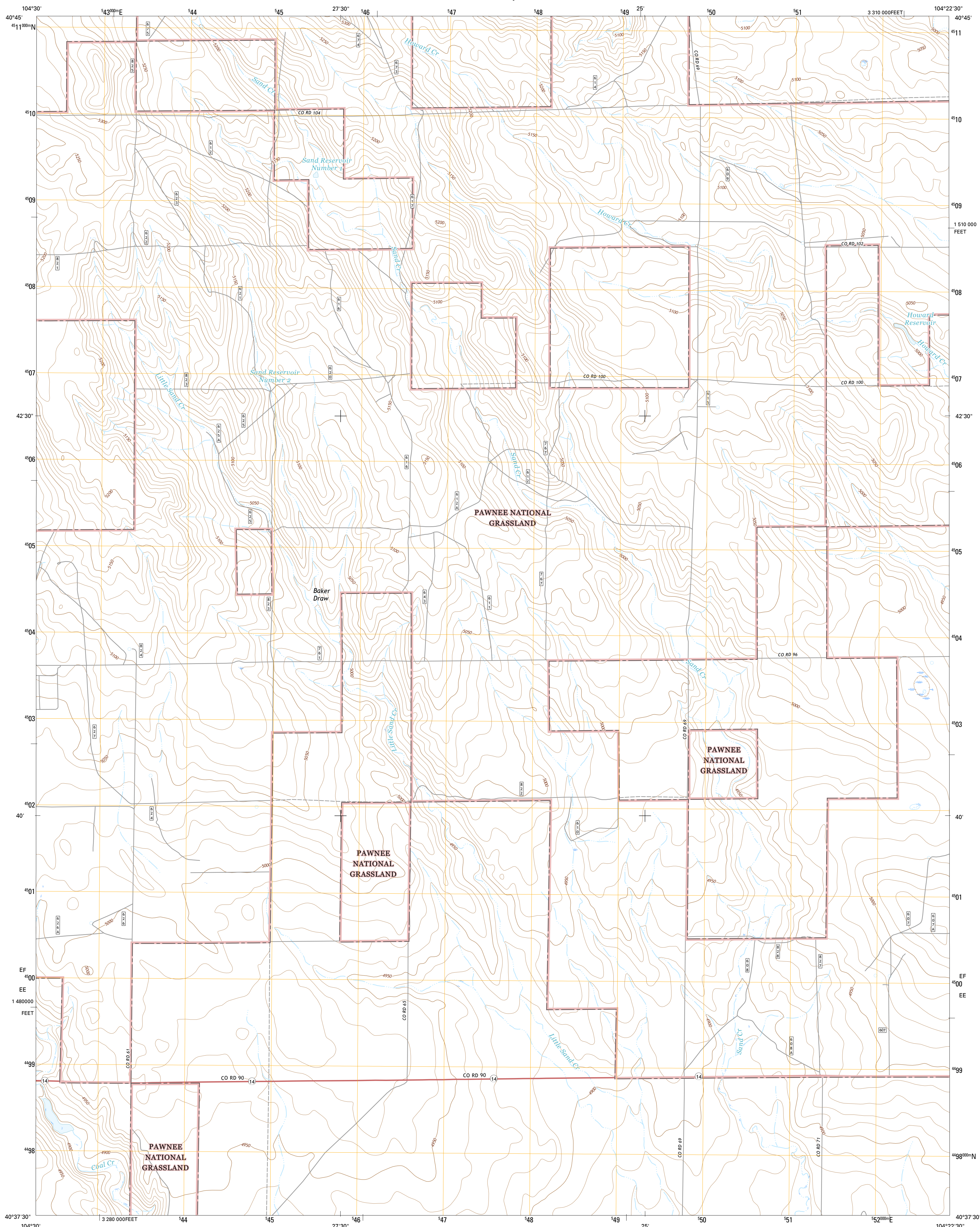




U.S. DEPARTMENT OF THE INTERIOR  
U.S. GEOLOGICAL SURVEY



**BAKER DRAW QUADRANGLE**  
**COLORADO-WELD CO.**  
**7.5-MINUTE SERIES**

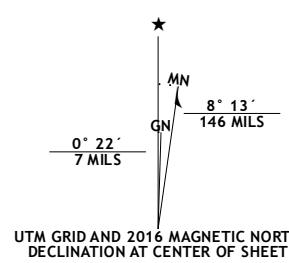


Produced by the United States Geological Survey

North American Datum of 1983 (NAD83)  
World Geodetic System of 1984 (WGS84). Projection and  
1 000-meter grid: Universal Transverse Mercator, Zone 13T  
10 000-foot ticks: Colorado Coordinate System of 1983 (north  
zone)

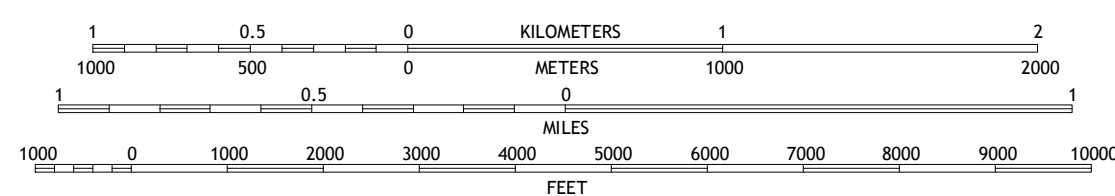
This map is not a legal document. Boundaries may be generalized for this map scale. Private lands within government reservations may not be shown. Obtain permission before entering private lands.

Imagery.....	NAIP, July 2013
Roads.....	U.S. Census Bureau, 2015 - 2016
Roads within US Forest Service Lands.....	FSFSTPO Data
	with limited Forest Service updates; 2012 - 2016
Names.....	GNIS, 2016
Hydrography.....	National Hydrography Dataset, 2013
Contours.....	National Elevation Dataset, 2003
Boundaries.....	Multiple sources; see metadata file 1972 - 2016
Public Land Survey System.....	BLM, 2014
Wetlands.....	FWS National Wetlands Inventory 1977 - 2014



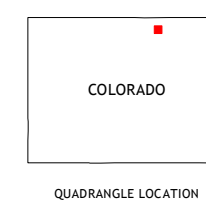
U.S. National Grid
100,000-m Square ID
$\frac{EF}{EE}^{4500}$
Grid Zone Designation
13T

SCALE 1:24 000



CONTOUR INTERVAL 10 FEET  
NORTH AMERICAN VERTICAL DATUM OF 1988

This map was produced to conform with the  
National Geospatial Program US Topo Product Standard, 2011.  
Data file associated with this product is draft version 0.6.19















1	2	3
4		5
6	7	8

ADJOINING QUADRANGLES

- 1 Eastman Creek SE
- 2 Reno Reservoir
- 3 Hereford SE
- 4 Purcell
- 5 Briggsdale
- 6 Galetton
- 7 Cornish
- 8 Fosston

## ROAD CLASSIFICATION

- Expressway            Local Connector        
Secondary Hwy            Local Road        
Ramp            4WD        
 Interstate Route       US Route       State Route  
 FS Primary Route       FS Passenger Route       FS High Clearance Route

Check with local Forest Service unit  
for current travel conditions and restrictions.

BAKER DRAW, CO  
2016

