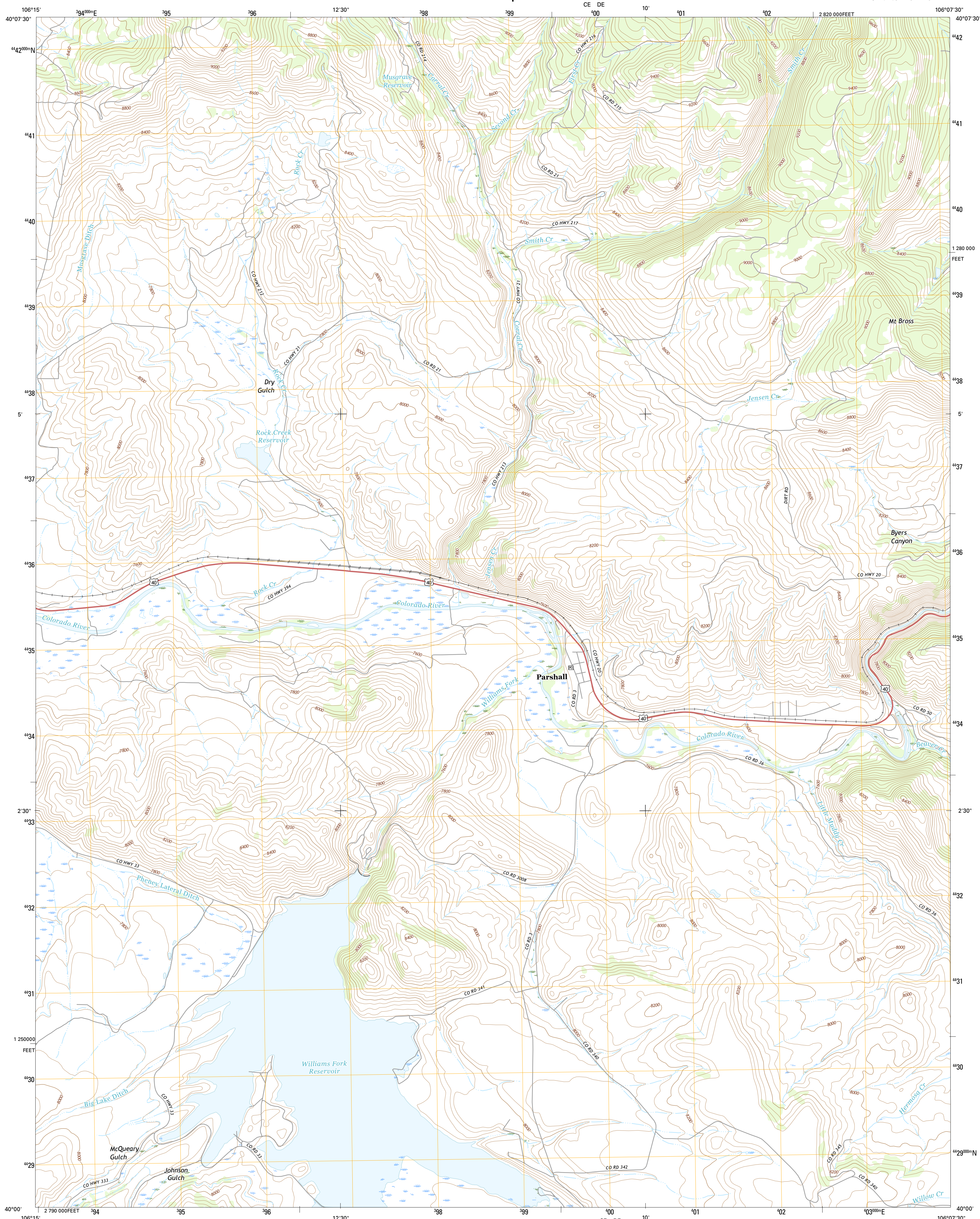




U.S. DEPARTMENT OF THE INTERIOR
U.S. GEOLOGICAL SURVEY



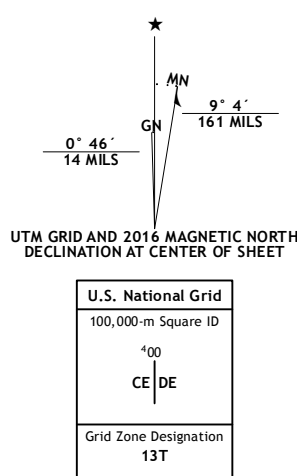
PARSHALL QUADRANGLE
COLORADO-GRAND CO.
7.5-MINUTE SERIES



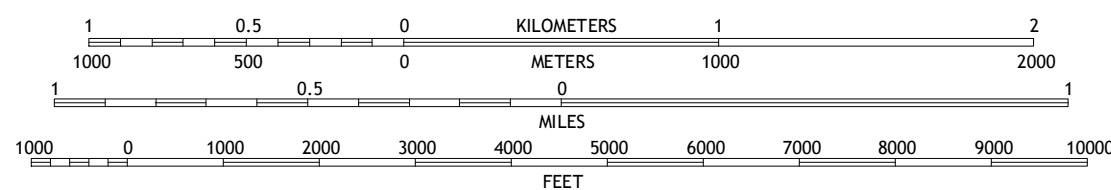
Produced by the United States Geological Survey
North American Datum of 1983 (NAD83)
World Geodetic System of 1984 (WGS84). Projection and
1 000-meter grid: Universal Transverse Mercator, Zone 13T
10 000-foot ticks: Colorado Coordinate System of 1983 (north
zone)

This map is not a legal document. Boundaries may be generalized for this map scale. Private lands within government reservations may not be shown. Obtain permission before entering private lands.

Imagery.....	NAIP, September	2013
Roads.....	U.S. Census Bureau, 2015	2016
Names.....	GNIS,	2016
Hydrography.....	National Hydrography Dataset,	2013
Contours.....	National Elevation Dataset,	2006
Boundaries.....	Multiple sources; see metadata file	1972 - 2016
Public Land Survey System.....	BLM,	2011
Wetlands.....	FWS National Wetlands Inventory	1977 - 2014

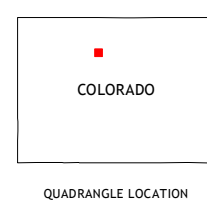


SCALE 1:24 000



CONTOUR INTERVAL 40 FEET
NORTH AMERICAN VERTICAL DATUM OF 1988

This map was produced to conform with the
National Geospatial Program US Topo Product Standard, 2011.
A metadata file associated with this product is draft version 0.6.19



QUADRANGLE LOCATION

1	2	3	1 Gunsight Pass
4		5	2 Corral Peaks
6	7	8	3 Cabin Creek
			4 Junction Butte
			5 Hot Sulphur Springs
			6 King Creek
			7 Battle Mountain
			8 Sylvan Reservoir

ADJOINING QUADRANGLES

ROAD CLASSIFICATION

Expressway Local Connector
Secondary Hwy Local Road
Ramp 4WD
 Interstate Route  US Route  State Route

PARSHALL, CO
2016

