





CONTOUR INTERVAL 10 FEET
NORTH AMERICAN VERTICAL DATUM OF 1988




This map was produced to conform with the
National Geospatial Program US Topo Product Standard, 2011.
A metadata file associated with this product is draft version 0.6.15



1	2	3	1 Bronson South
4		5	2 Kinderhook
6	7	8	3 California
			4 Orland
			5 Angola East
			6 Stroh
			7 Ashley
			8 Hamilton

ROAD CLASSIFICATION

Expressway		Local Connector	
Secondary Hwy		Local Road	
Ramp		4WD	

 Interstate Route  US Route  State Route

ANGOLA WEST, INC.
2016