







CONTOUR INTERVAL 10 FEET  
NORTH AMERICAN VERTICAL DATUM OF 1988




This map was produced to conform with the  
National Geospatial Program US Topo Product Standard, 2011.  
A metadata file associated with this product is draft version 0.6.19



### ROAD CLASSIFICATION

Expressway		Local Connector	
Secondary Hwy		Local Road	
Ramp		4WD	

 Interstate Route	 US Route	 State Route
--	--	---

1	2	3	1 Azalia 2 North Vernon 3 Butlerville
4		5	4 Chestnut Ridge 5 Vernon 6 Crothersville
6	7	8	7 Deputy 8 Volga

ADJOINING QUADRANGLES

HAYDEN, IN  
2016

