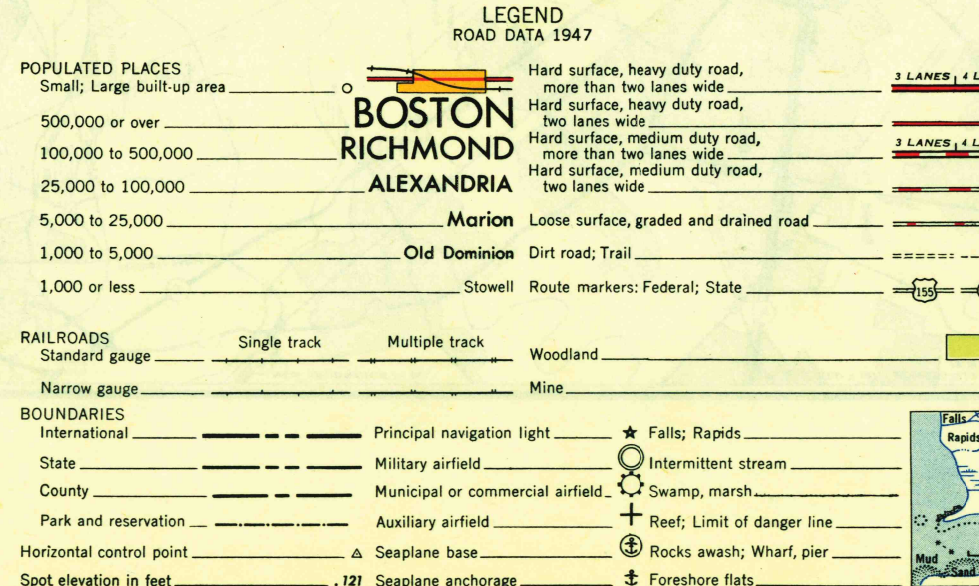




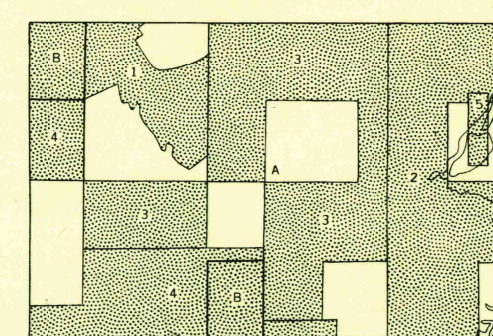
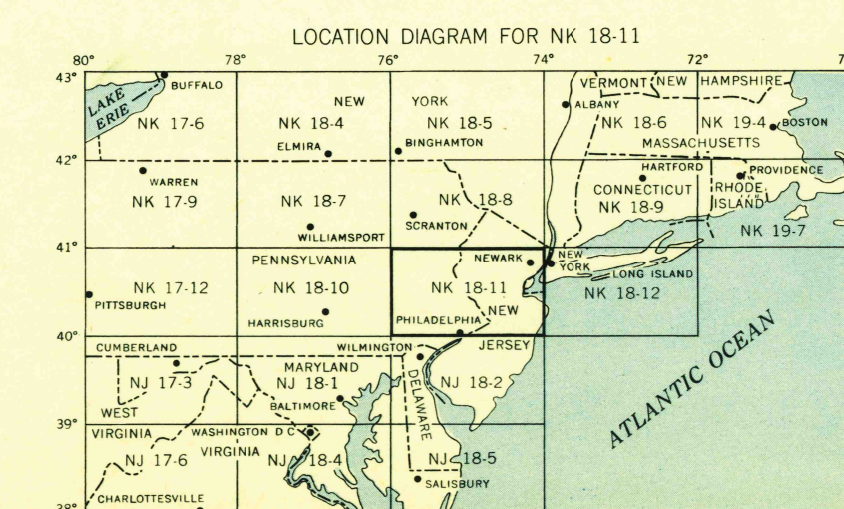
A.M.S. V501

ANS 1

Prepared under the direction of the Chief of Engineers by the Army Map Service (AMS), Corps of Engineers, Department of the Army, Washington, D.C. Compiled in 1947 from United States Quadrangles 1:250,000, 1:31,680, and 1:62,500, Corps of Engineers and U.S. Geological Survey, 1893, 1944; USGS Charts, 1940-1945; Intelligence data, 1946. Planimetric detail partially revised from aerial photography dated 1939-1944. Road, railroad and airfield data verified by state authorities, 1947. Control by U.S. Coast and Geodetic Survey.



For sale by U. S. Geological Survey, Washington 25, D. C.

U.S.G.S.
FILE COPY
Inspection and RatingNEWARK, UNITED STATES
N4000-W7400/100x200

NOV 24 1950