

CONTOUR INTERVAL 20 FEET
NORTH AMERICAN VERTICAL DATUM OF 1988







This map was produced to conform with the
National Geospatial Program US Topo Product Standard, 2011.
A metadata file associated with this product is draft version 0.6.19






1	2	3	1 Lumberville
4		5	2 Stockton
6	7	8	3 Hopewell
			4 Buckingham
			5 Pennington
			6 Hatboro
			7 Langhorne
			8 Trenton West

ADJOINING QUADRANGLES

ROAD CLASSIFICATION

Expressway		Local Connector	
Secondary Hwy		Local Road	
Ramp		4WD	

 Interstate Route  US Route  State Route

LAMBERTVILLE, NJ-PA
2016

