

CONTOUR INTERVAL 20 FEET  
NORTH AMERICAN VERTICAL DATUM OF 1988

This map was produced to conform with the  
National Geospatial Program US Topo Product Standard, 2011.  
A metadata file associated with this product is draft version 0.6.19












|   |   |   |               |
|---|---|---|---------------|
| 1 | 2 | 3 | 1 Culvers Gap |
| 4 |   | 5 | 2 Branchville |
| 6 | 7 | 8 | 3 Hamburg     |

ADJOINING QUADRANGLES

- 4 Newton West
- 5 Franklin
- 6 Tranquility
- 7 Stanhope
- 8 Dover

### ROAD CLASSIFICATION

|               |   |                 |   |
|---------------|---|-----------------|---|
| Expressway    |  | Local Connector |  |
| Secondary Hwy |  | Local Road      |  |
| Ramp          |  | 4WD             |  |

 Interstate Route     US Route     State Route

NEWTON EAST, NJ  
2016

