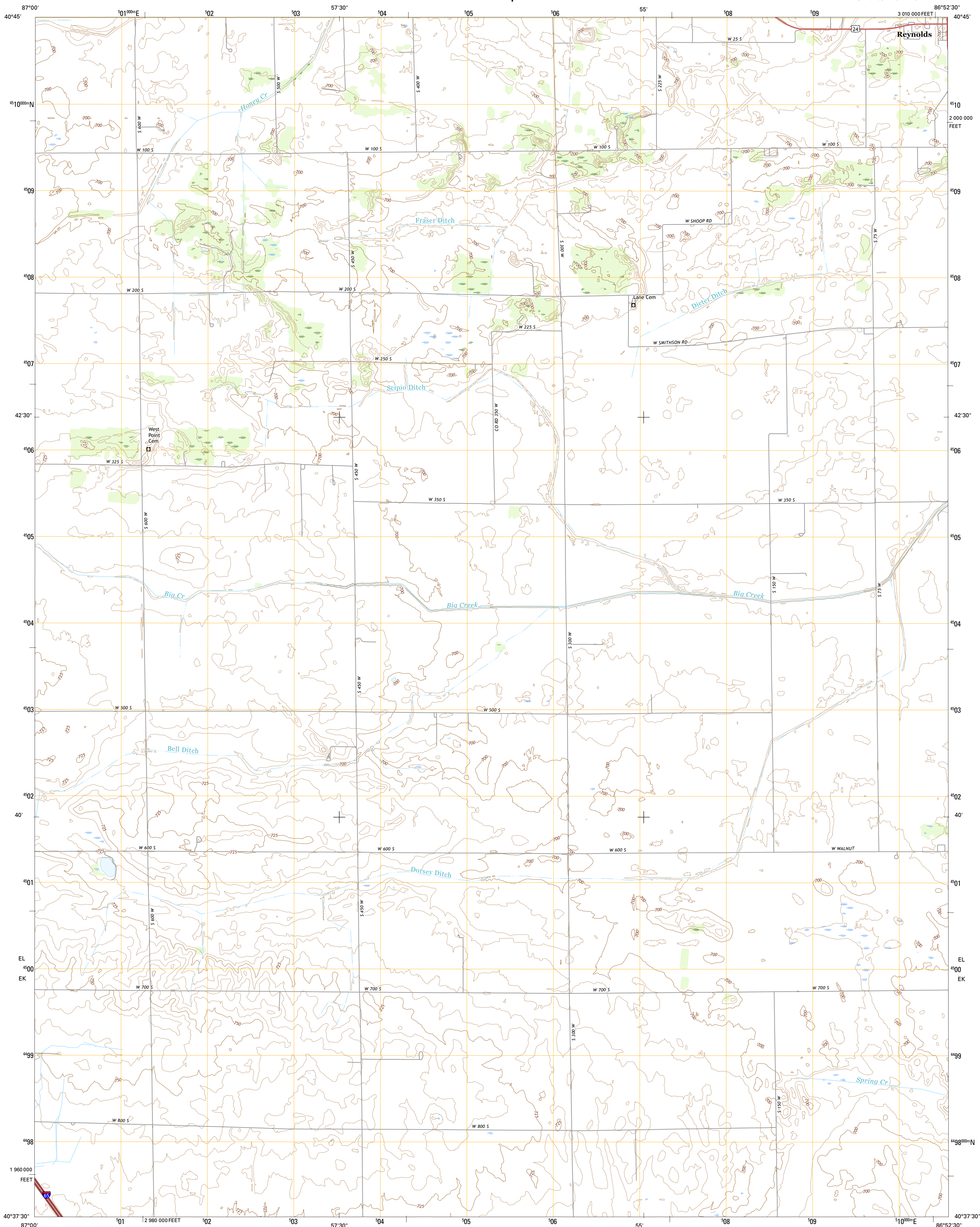




U.S. DEPARTMENT OF THE INTERIOR
U.S. GEOLOGICAL SURVEY



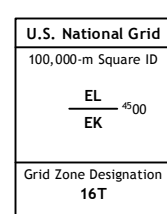
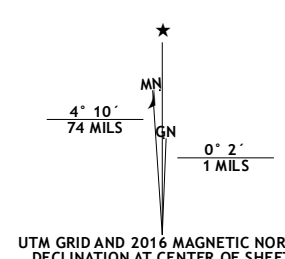
BROOKSTON NW QUADRANGLE
INDIANA-WHITE CO.
7.5-MINUTE SERIES



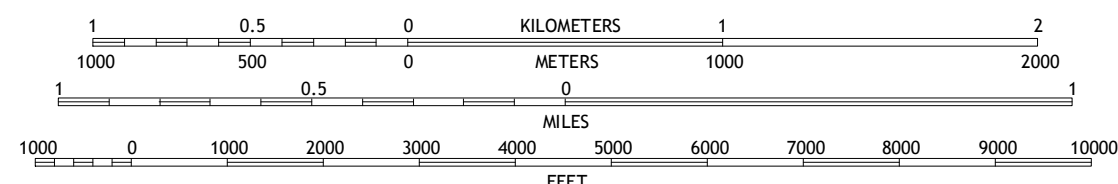
Produced by the United States Geological Survey
North American Datum of 1983 (NAD83)
World Geodetic System of 1984 (WGS84). Projection and
1 000-meter grid: Universal Transverse Mercator, Zone 16T
10 000-foot ticks: Indiana Coordinate System of 1983 (west
zone)

This map is not a legal document. Boundaries may be generalized for this map scale. Private lands within government reservations may not be shown. Obtain permission before entering private lands.

Imagery.....	NAIP, December	2014
Roads.....	U.S. Census Bureau, 2015	2016
Names.....	GNIS,	2016
Hydrography.....	National Hydrography Dataset,	2014
Contours.....	National Elevation Dataset,	2016
Boundaries.....	Multiple sources; see metadata file	1972 - 2016
Public Land Survey System.....	BLM,	2015
Wetlands.....	FWS National Wetlands Inventory	1977 - 2014



SCALE 1:24 000



CONTOUR INTERVAL 5 FEET
NORTH AMERICAN VERTICAL DATUM OF 1988

This map was produced to conform with the National Geospatial Program US Topo Product Standard. A file associated with this product is draft version.



ROAD CLASSIFICATION



1	2	3
4		5
6	7	8

ADJOINING QUADRANGLES

- 1 Wolcott
- 2 Monon
- 3 Monticello North
- 4 Templeton NE
- 5 Monticello South
- 6 Round Grove
- 7 Brookston SW
- 8 Brookston

1 Wolcott
2 Monon
3 Monticello North
4 Templeton NE
5 Monticello South
6 Round Grove
7 Round Grove SW

BROOKSTON NW, IN
2016

