










CONTOUR INTERVAL 5 FEET  
NORTH AMERICAN VERTICAL DATUM OF 1988

This map was produced to conform with the  
National Geospatial Program US Topo Product Standard, 2011.  
A metadata file associated with this product is draft version 0.6.19



### ROAD CLASSIFICATION

Expressway		Local Connector	
Secondary Hwy		Local Road	
Ramp		4WD	

 Interstate Route     US Route     State Route

1	2	3	1 Smyrna
4		5	2 Bombay Hook Island
6	7	8	3 Ben Davis Point
			4 Dover
			5
			6 Wyoming
			7 Frederica
			8 Bennetts Pier

LITTLE CREEK, DE  
2016

