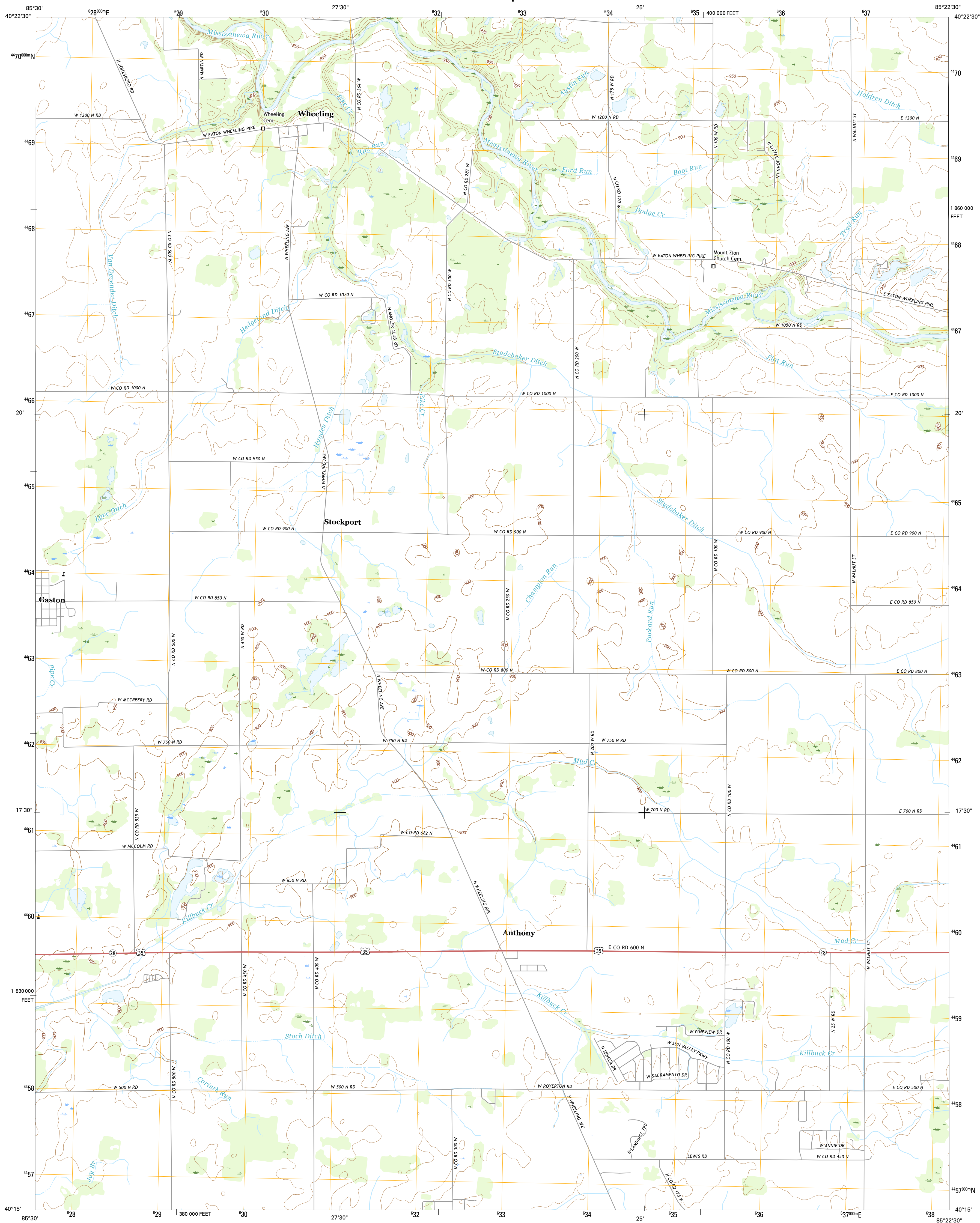




U.S. DEPARTMENT OF THE INTERIOR
U.S. GEOLOGICAL SURVEY



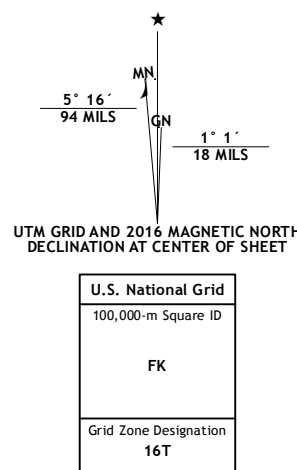
WHEELING QUADRANGLE
INDIANA-DELAWARE CO.
7.5-MINUTE SERIES



Produced by the United States Geological Survey
North American Datum of 1983 (NAD83)
World Geodetic System of 1984 (WGS84). Projection and
1 000-meter grid: Universal Transverse Mercator, Zone 16T
10 000-foot ticks: Indiana Coordinate System of 1983 (east zone)

This map is not a legal document. Boundaries may be generalized for this map scale. Private lands within government reservations may not be shown. Obtain permission before entering private lands.

Imagery.....	NAIP, December 2001	20
Roads.....	U.S. Census Bureau, 2015 -	20
Names.....	GNIS, 2001	20
Hydrography.....	National Hydrography Dataset,	20
Contours.....	National Elevation Dataset,	20
Boundaries.....	Multiple sources; see Metadata file 1972 -	20
Public Land Survey System.....	BLM, 2001	20
Wetlands.....	FWS National Wetlands Inventory 1977 -	20



SCALE 1:24 000

CONTOUR INTERVAL 10 FEET
NORTH AMERICAN VERTICAL DATUM OF 1988




This map was produced to conform with the
National Geospatial Program US Topo Product Standard
A file associated with this product is draft version



ROAD CLASSIFICATION

ROAD CLASSIFICATION

Expressway		Local Connector	
Secondary Hwy		Local Road	
Ramp		4WD	

 Interstate Route	 US Route	 State Route
--	--	---

1	2	3
4		5
6	7	8

ADJOINING QUADRANGLES

- 1 Gas City
- 2 Hartford City West
- 3 Hartford City East
- 4 Gaston
- 5 Eaton
- 6 Gilman
- 7 Muncie West
- 8 Muncie East

WHEELING, IN
2016

