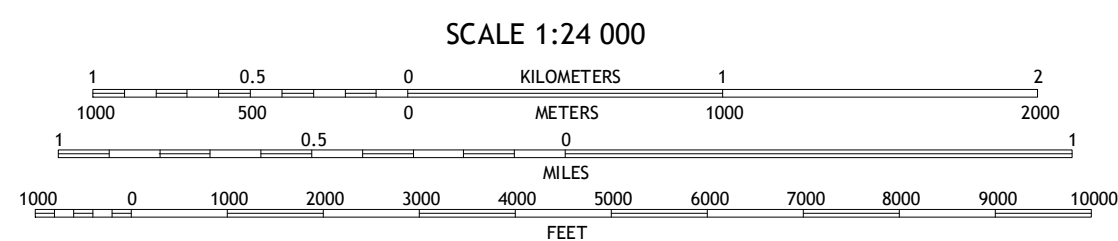
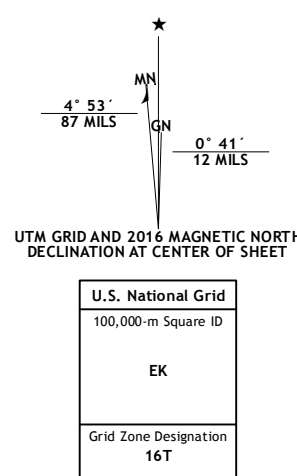


Imagery.....	NAIP, December	2014
Roads.....	U.S. Census Bureau, 2015	2016
Names.....	GNIS,	2016
Hydrography.....	National Hydrography Dataset,	2014
Contours.....	National Elevation Dataset,	2014
Boundaries.....	Multiple sources; see metadata file	1972 - 2016
Public Land Survey System.....	BLM,	2015
Wetlands.....	FWS National Wetlands Inventory	1977 - 2014



CONTOUR INTERVAL 10 FEET
NORTH AMERICAN VERTICAL DATUM OF 1988

This map was produced to conform with the
National Geospatial Program US Topo Product Standard, 2011.
A metadata file associated with this product is draft version 0.6.19










1	2	3	1 Kokomo East
4		5	2 Greentown
6	7	8	3 Point Isabel

ADJOINING QUADRANGLES

4 Tipton
5 Elwood
6 Arcadia
7 Omega
8 Frankton

ROAD CLASSIFICATION

Expressway		Local Connector	
Secondary Hwy		Local Road	
Ramp		4WD	

 Interstate Route  US Route  State Route

WINDFALL, IN
2016

