

CONTOUR INTERVAL 10 FEET
NORTH AMERICAN VERTICAL DATUM OF 1988







This map was produced to conform with the
National Geospatial Program US Topo Product Standard, 2011.
A metadata file associated with this product is draft version 0.6.19






| | | | |
|---|---|---|-------------------|
| 1 | 2 | 3 | 1 Gaithersburg |
| | | | 2 Sandy Spring |
| | | | 3 Clarksville |
| 4 | | 5 | 4 Rockville |
| | | | 5 Beltsville |
| 6 | 7 | 8 | 6 Falls Church |
| | | | 7 Washington West |
| | | | 8 Washington East |

JOINING QUADRANGLES

ROAD CLASSIFICATION

| | | | |
|---------------|---|-----------------|---|
| Expressway |  | Local Connector |  |
| Secondary Hwy |  | Local Road |  |
| Ramp |  | 4WD |  |

 Interstate Route  US Route  State Route

KENSINGTON, MD
2016

