










CONTOUR INTERVAL 20 FEET
NORTH AMERICAN VERTICAL DATUM OF 1988

This map was produced to conform with the
National Geospatial Program US Topo Product Standard, 2011.
A metadata file associated with this product is draft version 0.6.19



ROAD CLASSIFICATION

Expressway		Local Connector	
Secondary Hwy		Local Road	
Ramp		4WD	

 Interstate Route	 US Route	 State Route
--------------------------------------------------------------------------------------------------------	------------------------------------------------------------------------------------------------	---------------------------------------------------------------------------------------------------

1	2	3	1 Armstrongs Mills
4		5	2 Businessburg
6	7	8	3 Moundsville

ADJOINING QUADRANGLES

- 4 Cameron
- 5 Glen Easton
- 6 Round Bottom
- 7 New Martinsville
- 8 Wileyville

POWHATAN POINT, OH-WV
2016