

CONTOUR INTERVAL 10 FEET
NORTH AMERICAN VERTICAL DATUM OF 1988







This map was produced to conform with the
Geospatial Program US Topo Product Standard, 2011.
A file associated with this product is draft version 0.6.19






1	2	3	1 Jefferson
4		5	2 Dorset
6	7	8	3 Leon
			4 Orwell
			5 Andover
			6 Bristolville
			7 Gustavus
			8 Kinsman

ADJOINING QUADRANGLES

ROAD CLASSIFICATION

Expressway		Local Connector	
Secondary Hwy		Local Road	
Ramp		4WD	

 Interstate Route  US Route  State Route

CHERRY VALLEY, OH
2016

